Dispatch Democrat

VOLUME LII — UKIAH CITY, MENDOCINO COUNTY, CAL., FRIDAY, JUNE 4, 1920 — NUMBER 35

BOTH LAKEPORT AND FT. BRAGG SUFFER DEFEAT

Locals Defeat Two Teams By Hard Hitting And Real Teamwork.

In the face of a blinding dust storm which was stirred up by a gale from the north, the Ukiah baseball team walked away with last Sunday's game with Fort Bragg's "Ulcos." The final score stood 18 to 10. It was rather hard to recognize the hard hitting bunch who walloped Ukiah in the Fort Bragg game some two weeks ago, in the aggregation that was trounced so badly here Sunday. Poor hitting and baserunning on the part of the coasters was partly responsible for their defeat. The Ukiah boys played excellent baseball, and gave Bev Broaddus air tight support during the nine frames.

Monday's game between Ukiah and Lakeport was more or less of a farce as the 22 to 6 score in favor of Ukiah would indicate. Lakeport used four pitchers during the game, but the Ukiah boys found all of them easily. Taylor pitched high class ball for Ukiah and had the opposing batters at his mercy throughout the game.

Next Sunday's game will be played on the local diamond and the contending teams will be Willits and Ukiah. Since the teams are nearly evenly matched the contest promises to be a warm affair. Ukiah is scheduled to win the game Sunday, and if the dope runs true to form, the locals will pull out of their place in the cellar of the Mendocino county league, and Willits will be occupying the lowly position.

Harry Johnson, manager of the local team, has been making arrangements with the railroad company to run a special train to Fort Bragg, a week from next Sunday, to take over a load of excursionists to root for Ukiah in the game to be played with Fort Bragg on that day. Provided 150 passengers can be found who will make the trip the excursion train will be run. The round-trip fare will be $3.00.

Accused Forger Gets Three Years Probation

Fred R. Jaeger of Santa Rosa, who came up for hearing last Friday afternoon, accused of passing bogus checks aggregating $123 entered a plea of guilty to the charge, and was placed on probation for three years. Miss Edyth Papenfus, of Santa Rosa was with Jaeger during the trial and when Judge White suspended sentence on Jaeger and placed him on probation Miss Papenfus, was about the happiest mortal imaginable.

Immediately after leaving the court room the couple went into the county clerk's office and took out a marriage license. They were married by Rev. J. E. Moore at noon and returned to Santa Rosa, where they will make their home.

FAIL TO PAY BOARD BILL; LODGED IN JAIL

In the case of Boaz and Taylor, two "laboring men" who were arrested in Willits Tuesday, following a little oversight on their part in neglecting to pay a four dollar board bill, it is pretty hard to figure who's the winner after all. Judge Whitney sentenced the men to twenty days in the county jail, following their failure to pay the twenty dollar fine imposed upon them, but the hotel keeper didn't get his four dollars, the men get twenty days' board and lodging in the county jail, and the county gets the pleasure of having 'em around.

POTTER VALLEY TRUSTEES TO MEET WITH COMPANY

A representative of the Maddox trucking company will meet with the Board of Trustees of Potter Valley this evening, in an endeavor to come to some settlement as to repairing Potter Valley's roads when the operations of the trucking company are finished.

Whether the board will follow the advice given by Attorney Charles Kasch, which was contained in the Dispatch last week, or not is a matter of conjecture. It is stated that Mayor Brower was unfavorable to Kasch's advice, but the board is unanimous in agreeing that some definite agreement has to be made at once.

WOMAN HAS NARROW ESCAPE FROM DEATH

A coast woman whose name is unknown, had a miraculous escape from death during the first of the week, when the motor truck in which she was riding overturned and kept her pinned beneath it for 45 minutes, during which time the other occupants of the truck were making heroic efforts to free her. Other than a few bruises about the face and arms, the woman was uninjured.

BIG BOAT WILL BE LAUNCHED ON COAST

FORT BRAGG, June 2.—It is planned to launch Hyman brothers' 64 foot launch this week. Finishing touches are now being made on the construction of the boat at Fred Hymans' boat factory on the Noyo.

This is the largest launch ever built on the Noyo and when fully equipped will represent an investment of $25,000. It is sixteen feet wide and is believed to be capable of standing almost any kind of seas.

HOWARD FAMILY MEETS TO DECORATE GRAVES

A reunion of the Howard family was held at the Howard ranch north of town last Sunday, the purpose being to decorate the graves of those of the family who have been laid to rest in the picturesque Howard cemetery which is situated at the east of the house. At 1:30 p. m. the assembled guests sat down at tables which had been laid in the large living room, and enjoyed a sumptuous banquet. After the meal the graves were decorated, and after the beautiful hymn "God Be With You Until We Meet Again," had been sung, the relatives returned to their homes.

Those who were present were: Mrs. Emma Davis, San Rafael; Mr. and Mrs. Gean Gannon, Santa Rosa; Mr. and Mrs. Mat McGowen and two sons, of San Francisco; Mrs. Charles Hopkins and son of Ukiah; Mrs. Garret Stock of Lake county; Miss Esther Howard, Mrs. Fred Smith and Mrs. H. Ledeboer and two children, Mr. and Mrs. Mack Howard and mother, and cousin, B. Hildreth, of Ukiah; Mrs. Bessie Harbin, Vacaville; Peter Howard and Mr. and Mrs. William Howard of Ukiah.

REDWOOD VALLEY COUPLE MARRIED MAY 20TH

A romance dating back to school days culminated in a pretty wedding May 20th when at the hour of ten, the DeVee home at Laughlin was the scene of a simple but solemn marriage that united for life Miss Carrie De Vee, oldest daughter of Mr. and Mrs. J. M. De Vee, to Oscar Phillips. Only the immediate relatives of the bride and groom were present.

The bridal couple quietly took their place which had been converted into a bower of the spring blossoms and foliage and where the ring ceremony was performed by the Rev. Elbert Holland, pastor of the Christian church of Ukiah.

The bride was becomingly gowned in a dress of white satin trimmed in silver lace, a veil of white tulle was caught up in shape by a head piece of lillies of the valley. She carried a shower boquet of orange blossoms.

Immediately following the ceremony and congratulations, the company partook of light refreshments.

The bride of May 20th is one of Redwood Valley's most charming young ladies possessing those beautiful traits of character and having won the love and esteem of all, with whom she come in contact, by her unassuming and sweet personality.

Mr. Phillips is the son of Mr. and Mrs. E. Phillips of Ukiah. He is a very promising young man of sterling qualities.

Mr. Phillips and his bride have a multitude of friends in Redwood Valley who will wish them all the blessings of life at this happy time and as they go forth in their new life together.

On Saturday evening the friends of Mr. and Mrs. Phillips tendered them a miscellaneous shower given the home of the bride's parents.

Mr. and Mrs. Phillips were the recipients of many useful gifts. A large company of friends were in attendance and a most enjoyable evening was spent.

Mr. Yates in behalf of the guests presented the bride and groom with the gifts and extended to them congratulations and best wishes of all who were present.

STANDING OF CLUBS

Mendocino County League.

Club	W.	L.	Per C.
Mendocino	3	1	.750
Ft. Bragg	3	2	.600
Willits	2	2	.500
Ukiah	1	2	.333
Redwood League			
Cloverdale	2	0	1000
Fulton	1	1	.500
Boonville	1	1	.500
Geyserville	0	2	.000

SUPERIOR COURT NOTES

Lillie M. Walker et al vs. A. L. Smith et als—Matter came up regularly. Plaintiffs who had demanded jury trial waive jury, and agree to pay nine of the men called so to act, the county to pay the other three. Witneses were called and examined and after argument by respective counsel the case was ordered submitted on briefs 10, 10 and 10.

Estate of Charles Olson, deceased—Upon motion of Attorney Mannon the administrator was ordered finally discharged.

Lima vs. Hart—Cross Complaint ordered dismissed and the matter set for trial September 15, 1920.

The People vs. Frank McGrail—Report of doctor shows that defendant is afflicted with tuberculosis. The court therefore suspended judgment and admitted the defendant to probation for a period of three years.

The People vs. Fred R. Jaeger—Defendant enters a plea of guilty to the charge of committing burglary in the second degree. Judgment was withheld and the defendant was released on probation for a term of three years.

The People vs. Luckett—There being a doubt as to the defendant's age the matter was continued two weeks for further hearing.

Estate of Monroe Henry Kistler, deceased—Continued to Wednesday, June 2.

Estate of Elvira A. Raymond, deceased—Permission granted to file proof of posting and affidavit of mailing. Matter continued to Thursday, June 3.

Estate of Daniel Jeans, deceased—Continued one week.

Estate and guardianship of Walter Lercy Harris, a minor—Same as above.

Estate of Lottie E. Beal, deceased—Matter came up for hearing only. Petition for letters of administration. John Henry Beal was appointed administrator with bond fixed at $2000.

Estate of Charles M. Hargraves, deceased—H. P. Preston was appointed administrator with bond fixed at 7000.

Guardianship of the person and Estate of Eliza Shoemake, an incompetent person—Mrs. Belle Wilson was appointed guardian with bond fixed at $500.

First National Bank of Fort Bragg vs. James Frazer et al—Matter set for trial for September 27, 1920.

Ida Marie Hall vs. George E. Hall—Matter came up for hearing upon a motion of the plaintiff to have the order setting the matter for hearing on June 14, 1020, vacated for the reason that the temporary alimony and attorneys fees granted by this court had not been paid. It appearing to the court and the court finding that the said moneys had been paid the motion was denied.

The People vs. Peter Toivar and Elda Toivar—Matter came up for hearing upon an application for a writ of habaes corpus. By agreement of counsel the matter was set for hearing June 3. The application for a writ of habeas corpus and release of the defendants from custody without delay was denied.

A. G. DANE TO HANDLE STOCK FOR FARM BUREAU

In an all-day session of the farm bureau held yesterday, the proposed marketing project was finally completed, and the details entered into the minutes of the meeting by the secretary. A. G. Dane, superintendent of the Standard Stock Farm was appointed to handle the marketing.

All of the details of the project have not yet been given out, but Mr. Dane will be called upon to market all kinds of livestock, and to buy and sell farm implements and machinery.

Boonville Wins In Hard Fought Contest

The Boonville baseball team defeated the Geyserville nine in last Sunday's game by a 9-7 score. The game was played at Boonville and a holiday crowd was in attendance. The game was a hard fought battle from start to finish. Both teams hit the ball heavily, and the lead zig-zagged between the two teams. The Anderson valley boys had the edge on the Sonoma county team however, and brought in the two winning runs in the ninth inning.

ODD FELLOWS MEMORIAL

The memorial services of the Odd Fellows' will be held at St. John's church next Sunday morning at 11 o'clock, according to announcement made by Rev. Brink, of that church, this week.

CASES FILED IN SUPERIOR COURT

Through Frank W. Taft Jessie M. Read and James H. Brown have brought suit against Charles M. Mannon, as trustee, to terminate the trust created in him by the will of Myron W. Wood, deceased. The plaintiffs pray to be adjudged to be entitled to the residue of the estate after the settlement has been made. The suit is a formal one of a friendly nature to provide for a legal technicality.

Through M. H. Ivrsen, Geneva Cooper has filed suit for divorce from Stephen Cooper.

Through Keith C. Eversole, Guiseppi Quani has filed a petition to establish the birth of Guiseppi Francisco Quani. The petitioner prays for an order of court establishing that his son was born, at Greenwood, at the time which will be set forth in the hearing of the petition.

Through W. D. L. Held Dorah B. Boldon has filed suit against F. M. Bolden and William Boldon, seeking to obtain a judgment that she is the half owner of certain property situated in Mendocino county.

Through Hale McCowen Jr. Victor Maksente has filed suit for divorce from Reva Maksente.

Through M. H. Iversen, R. L. Cleveland has filed a petition to sell personal property valued at $50 and belonging to the late August Erickson.

SEQUOIA APARTMENTS ARE OPENED IN DOWLING BLOCK

The Colonial hotel, formerly operated by Mrs. Harvey Maze, lapsed last week, and was taken over by Mrs. H. F. Spencer, who has completely renovated it, installed new furniture and has opened up for business under the name of the Sequoia Apartments. Mrs. Spencer is well known here, having lived in this city with her husband several years ago. Mr. Spencer is now in the army but expects to join his wife here in the near future. Mrs. Spencer is a sister of Mrs. Harry Johnson of this city.

SAN JOSE MAN BUYS LOCAL OVERLAND AGENCY

A deal was consumated during the latter part of last week where E. A. Totten, formerly of San Jose took over the agency for the Overland and Willys-Knight automobiles in this territory. H. A. Walker and F. O. Taylor were formerly the Overland agents here.

Mr. Totten has been connected with the Overland people for several years, being the agent for the cars in San Jose, and selling out there recently.

He stated yesterday that he liked Ukiah immensely and planned on making this city his home, and identifying himself with the community permanently.

Besides the Overland and Willys cars he will also be the local agent for the Diamond T and Traffic trucks.

COUPLE ON TRIAL FOR CRIMINAL SYNDICALISM

Peter Toivar and Edla, his wife, arrested some weeks ago in Fort Bragg and charged with criminal syndicalism in connection with the finding of volumes of I. W. W. literature in their possession came up yesterday afternoon for preliminary hearing before Judge Hurley.

Both pleaded not guilty to the charge. The examination was continued until this morning, as one of the witnesses missed the train yesterday.

Attorney J. G. Lawlor who has been defending alleged I. W. W.'s all over the state, has been retained by the Toivars to defend them.

Board of Supervisors Has Special Session

Three of the five county supervisors met in special session last Tuesday for the purpose of granting the request of Sheriff Byrnes for a 30 days' leave of absence from the state. A. J. Fairbanks, chairman of the board, called the meeting to order. E. M. Ford and E. L. Williams, were present, making the necessary quorum.

Sheriff Byrnes had been appointed as an alternate delegate to the Republican convention to be held at Chicago, and left Tuesday afternoon for San Francisco. The special train which carried the delegates east left the city Wednesday morning.

A. N. Rawles came over from Boonville yesterday on a short business trip, accompanied by Lynn Prather.

SANDELIN ENJOYING REST AT BARTLETT SPINGS

Frank Sandelin, genial proprietor of the Palace Hotel, writes this week from Bartlett Springs, where he has been for some time, that he is feeling a great deal better, due, so he states to the climate and the excellant mineral properties of the Bartlett water. He expects to be away several weeks longer. His many friends here will be glad to know that he is finding his vacation so beneficial to his health.

VISITING AT HOME OF ATTY. W. P. THOMAS

Dr. Herschel Cleland and family came up from the city the latter part of last week for a short visit at the home of Mrs. Cleland's parents, Atty. and Mrs. W. P. Thomas. Dr. Cleland returned to the city Monday, Mrs. Cleland and her children remaining here for a time.

LAST RITES SUNG FOR J. J. THOMAS

John J. Thomas, prominent rancher and business man of this section, died at his home south of town last Friday morning, aged sixty-eight years. Death came suddenly and was a great shock to the friends and relatives.

Mr. Thomas was born in Chicago in 1852, moving to Salt Lake City in 1880. He took a prominent part in the politics of that state for many years, being at one time a member of the Utah State Board of Equalization, and serving for some time on the board of supervisors of Salt Lake City.

He came to California eight years ago and purchased the Wheeler ranch south of this city. He entered actively into community affairs of this section. He was secretary of the Grape Growers' Association at the time of his death.

Active work in various fraternal organizations was another feature of Mr. Thomas's useful life. He had held high positions in the Eagles and Odd Fellows, both in Utah and California.

The deceased is survived by the widow, Mrs. Carrie M. Thomas, two daughters, Ellen F. Thomas, and Mrs. Edgar Dutton, a son, John F. Thomas, a twin brother, Arthur L. Thomas, formerly governor of Utah, a sister, Mrs. W. A. Maxwell, and a nephew, Alex R. Thomas.

Funeral services were held at the home last Monday, Reverend W. W. Breckenridge pastor of the Presbyterian church, officiating. The Odd Fellows took charge of the services at the cemetery.

CHAUTAUQUA PROGRAM IS DRAWING LARGE CROWDS

The Ellison-White Chautauqua, which opened here last Tuesday evening, has been well attended and is seemingly pleasing the community. Capacity crowds attended on Tuesday and Wednesday and Thursday evenings, and it is reported that the afternoon performances have drawn attendance above the average.

E. B. Fish, whose work in opposition to the "Red" elements which have entered organized labor, has drawn so much attention in Washington and Oregon, made a stirring address Tuesday evening on the subject, "Americanism in Industry." He paid an especially fine tribute to the work that is being done by the American Legion in carrying on a campaign to stamp out the radical element which is entering into organized labor and threatening the industries of the country.

WILLITS NEWS

WILLITS, May 31.—Our population increased very materially last week, four new babies having been added to our citizenship, as follows: To the wife of L. P. Foster, and John Evic, baby girls, and to the wife of E. ..... Roach a son. On the 27th a son was born to the wife of Fred Remstead.

W. T. Chapple received his new combined harvester last week.

A. Rinaldi left Saturday for a visit to his old home in Italy. His mother is quite aged and in poor health and this will be his last chance to see her. He expects to be gone three or four months.

A well kept secret has just leaked out. Will Whitney, son of Judge and Mrs. E. M. Whitney, was married at Modesto, January 30, to Miss Wave Jones. They will make their home in Los Angeles.

LAUREL DELL WILL OPEN ON JUNE 19TN

Laurel Dell Resort will have a grand opening dance on the evening of June 18, according to an announcement made this week by Henry Heckendorf, proprietor of the resort. Good dance music will be furnished by a first class orchestra. An announcement containing complete details will be made later in this paper.

Carl Prather and son, of Boonville, were in Ukiah Wednesday.

VETERANS PAY HOMAGE TO THE SOLDIER DEAD

Memorial Services Held at Comrades Graves Are Most Significant.

The G. A. R., the Spanish war veterans, and members of Lewis White Post of the American Legion met last Sunday at the Presbyterian church and later at the cemetery, and held services which were both beautiful and significant in honor of their departed comrades.

The three organizations met at 11 o'clock in the Presbyterian church. Doctor W. W. Breckenridge delivered the memorial day address. His theme was the debt of gratitude which the nation as a whole owes to the men who fought against servitude. He pointed out that as time goes on we are more deeply cognizant of that gratitude, and is illustrated by our feeling for the veterans of the civil war. He closed his address with a beautiful tribute to the flag and the men who fought for it.

After the close of the services at the church, the veterans went by automobile to the cemetery. The American Legion boys, twenty-five in number, gathered at the gate and marched to the flag pole at the center of the grounds.

Several hundred people had gathered here to witness the ceremonies. Reverend Elbert Holland made a short address which was followed by the singing of several patriotic hymns by the assembled throng. The graves of the departed comrades were then decorated. The services concluded by a short prayer by Dr. Breckenridge after which the national anthem was sung.

A variety of beautiful flowers had been donated by various townspeople for the decoration of the graves. The cemetery was beautifully decorated by the loving hands of those whose loved ones had departed.

Forest Fire Raging In Gualala Section

Although first reports from Gualala were to the effect that the Gualala mill had been completely destroyed by fire, it was later ascertained that the fire did no damage to the mill, but rather destroyed 10,000 to 30,000 railroad ties which had been cut and piled for shipment.

The fire was reported Wednesday as burning fiercely on the holdings of the American Redwood Co., while Arch Richardson of Stewart's Point, with 75 men was making a desperate fight to control the flames which were still spreading.

The fire is about ten miles from the nearest telephone, and reports are not received very often. There is a dense growth of fine timber in the region affected and considerable damage is expected to result.

WORTHAM SHOWS OPEN HERE NEXT TUESDAY

Advance agents for the big Clarence A. Wortham shows, which open an engagement here Tuesday, June 8, under the auspices of Lewis White Post, No. 76, are in the city making final arrangements for the coming of the tented city. The shows will be located near the depot. They are now at Vallejo where daily they have played to enormous crowds.

Some idea of the size of the shows may be gained when one is informed that it takes thirty-five cars to transport them, there are twenty-five shows and attractions, and there are 350 persons in the amusement city family.

The special features of the shows are the five rides, particularly "Over the Falls," the most sensational ride ever invented. Another sensation is the "Barrel of Fun." The biggest Ferris wheel ever with a traveling company is with the shows. All the shows are set around a spacious midway, in which are some of the many rides.

The Clarence A. Worthman shows are the biggest of their kind in the world. They visited the Coast here this year for the first time. They will open Tuesday night and will close Saturday at midnight.

W. C. T. U. WILL MEET HERE ON JUNE 29TH

On June 29-30 a regional conference of the Women's Christian Temperance Union will be held in Ukiah. This is one of many being held in different parts of the state. Five counties will be represented by delegates and the state officers and speakers will be in attendance.

DELINQUENT TAX LIST

of Mendocino County, Cal., due for the

Fiscal Year 1919

State of California,
County of Mendocino.

I, LEE CUNNINGHAM, as TAX COLLECTOR in and for the County of Mendocino, State of California.

HEREBY GIVE NOTICE that default has been made in the payment of taxes due to the State of California, and the County of Mendocino, for the year ending June 30th, 1920, upon property hereinafter described.

And unless the taxes so delinquent on said property, together with all penalties and costs due thereon, are paid at the Tax Collector's office in the County Court House on or before **SATURDAY, THE 26th DAY OF JUNE, 1920 at 10 O'CLOCK A. M.** of that day all of said property described in the within list (excepting such pieces or parcels thereof as have heretofore been sold to the State of California, and are described in the addenda of this list,) on which said taxes, penalties and costs are then unpaid, will on the date and at the hour above specified, BY OPERATION OF LAW, be sold to the State of California and that such sale will be made in the office of the TAX COLLECTOR of said County.

Special attention is hereby directed to the NOTICE OF SALE, published in the Addenda of this list, of property heretofore sold to the State, and, which in pursuance of law, will, on the 30th day of June, 1920, at 10 o'clock a. m., be offered for sale to the highest bidder for cash.

LEE CUNNINGHAM,
Tax Collector of Mendocino County, California.

Dated May 29, 1920.

LIST OF ABBREVIATIONS

S, South; N, North; E, East; W, West; NE, Northeast; SE, Southeast; NW, Northwest; SW, Southwest; E½, East Half; W½, West Half; NE¼, North east quarter; NW¼, North west quarter; SE¼, South east quarter; SW¼, South west quarter; T, Township; R. Range; Sec., Section; Fr., Fraction; Und., Undivided; Subd., Subdivision; Beg. or Com., Beginning or Commencing; O. P., Addn., Oak Park Addition; Dau. Addn., Daugherty Addition; Dist., District; D., District; Co., County; Ld., Land; Th., Thence; B. G. Addn., Baechtel Grove Addition; Blk., Block; Bd., Bounded; M. D. M., Mount Diablo Meridian; Int., Interest; T P and C, Taxes, Penalties and Costs; Rd., Road District.

Cloverdale Park Subd.

7300. D. R. Allard. Rd. 1 school Fountain. Lot 19 blk 28 subd. 1, Cloverdale Park. T P and C $1.35.

7302. George Armstrony. Rd. 1, school Fountain. Lots 22, 23, 24, blk. 26, subd. 1, Cloverdale Park. T P and C $1.79.

7303. B. H. Bagley. Rd. 1, school Fountain. Lots 17, 18, 19, blk. 26, subd. 1, Cloverdale Park. T P and C $1.79.

7305. W. H. Buckley. Rd. 1, school Fountain, lots 7, 8, 9, 10, 11, 12, 29, 30, 31, blk. 26, subd. 1, Cloverdale Park. T P and C $6.20.

7307. Clarence B. Cheetham. Rd 1 school Fountain. Lot 26, blk 28, subd. 1, Cloverdale Park. T P and C $1.35.

7311. Reed Davis. Rdo. 1, school Fountain. Lots 12, 13, blk. 24, subd. 1, Cloverdale Park. T P and C $1.35.

7312. E. J. Dellwig. Rd. 1, school Fountain. Lots 22, 23, 24, blk. 21, subd. 1, Cloverdale Park. T P and C $1.79.

7316. A. D. Ebert. Rd 1, school Fountain. Lots 7 and 8, blk 27, subd. 1, in Cloverdale Park. T P and C $1.35.

7318. Anne Fisk. Rd. 1, school Fountain. Lots 1 and 2, blk. 21, subd 1, Cloverdale Park. T P and C $1.35.

7322. R. Y. Hanlon. Rd. 1, school Fountain. Lot 14, blk 27, subd 1 in Cloverdale Park. T P and C $1.35.

7323. John N. Hanlon. Rd. 1, school Fountain. Lots 9, 10, 11, 12, 13. blk 2,7 subd. 1 Cloverdale Park. T P and C $2.66.

7324. Kate Heyden. Rd. 1, school Fountain. Lots 7 and 8, blk 24, subd 1 in Cloverdale Park. T P and C $1.35.

7325. D. J. Jackson, Sr. Rd. 1, school Fountain. Lot 4, blk 26, subd 1, Cloverdale Park. T P and C $1.35.

7328. Katherine F. Landerville. Rd. 1, school Fountain. Lots 1, 2, blk 24, subd 1, Cloverdale Park. T P and C $1.35.

7329. Ernest Landerville. Rd 1, school Fountain. Lots 3, 4, blk 24, subd 1, Cloverdale Park. T P and C $1.35.

7331. Ed Lostman. Rd 1, school Fountain. Lot 18, blk 28, subd 1, Cloverdale Park. T P and C $1.35.

7332. J. P. Marquardson. Rd 1, school Fountain. Lot 17, blk 28, subd 1, Cloverdale Park. T P and C $1.35.

7333. Jas. W. Mason. Rd 1, school Fountain. Lots 9, 10, blk 25, subd 1, Cloverdale Park. T P and C $1.79.

7335. Martha A. McMaster. Rd 1, school Fountain. Lots 11 and 12, blk 29, subd 1, Cloverdale Park. T P and C $1.35.

7336. Mrs. A. J. McKinley. Rd 1, school Fountain. Lots 16, 17, 18, blk 21, subd 1, Cloverdale Park. T P and C. $1.79.

7337. W. I. McMaster. Rd 1, school Fountain. Lots 13, 14, blk 29, subd 1, Cloverdale Park. T P and C $1.35.

7338. Irving Merriam. Rd 1, school Fountain. Lots 1, 2, blk 23, subd 1, Cloverdale Park. T P and C $1.35.

7339. Henry M. Moke et ux. Rd 1, school Fountain. Lots 6 and 7, blk 25, subd 1, Cloverdale Park. T P and C $1.35.

7340. Chas. Naylor, Jr. Rd 1, school Fountain. Lots 3, 4, 5, 6, 7, 8, 9, blk 21, subd 1, Cloverdale Park. Lots 3, 4, 5, 8, 9, blk 23, subd 1, Cloverdale Park. Lots 1, 5, 8, 15, 16, 17, 18, 19, blk 25, subd 1, Cloverdale Park. T P and C $10.16.

7341. Ed F. Reilly. Rd 1, school Fountain. Lot 3, blk 26, subd 1, Cloverdale Park. T P and C $1.35.

7346. Leo Stone et al. Rd 1, school Fountain. Lots 16, 17, blk 21, subd 1, Cloverdale Park. Lots 6, 7, blk 23, subd 1, Cloverdale Park. Lots 10, 11, 14, 15, 16, 17, 18, 19, 20, blk 24, subd 1, Cloverdale Park. Lots 11, 12, 13, 14, blk 25, subd 1, Cloverdale Park. Lots 1, 2, 5, 6, 14, 15, 16, 20, 21, 28, blk 26, subd 1, Cloverdale Park. Lots 1, 2, 3, 4, 5, 6, blk 27, subd 1, Cloverdale Pakr. Lots 1 and 8 to 16 inclusive and lots 25, 27, 28, 29, 30, blk 28, subd 1, Cloverdale Park. Lots 5, 6, 10, blk 29, subd 1, Cloverdale Park. T P and C $26.08.

7347. Elizabeth Treadwell. Sd 1, school Fountain. Lot 18, blk 21 subd 1, Cloverdale Park. T P and C $1.35.

7350. Wm. Ahlbach. Rd 1, school Pine Mountain. Lots 21, 22, blk 6, subd 3, Cloverdale Park. T P and C $1.35.

7351. Jos. Ahlbach. Rd 1, school Pine Mt. Lots 23, 24, blk 6 subd 2 Cloverdale Park. T P and C $1.35.

7352. Chas. F. and Julia Alch. Rd 1, school Pine Mt. Lots 3, 4, blk 3, subd 3, Cloverdale Park. T P and C $1.35.

7353. C. C. Allen. Rd 1, school Pine St. Lots 15, 16, 17, 18, 19, blk 41, subd 3, Cloverdale Park T P and C $2.66.

7354. W. H. Allen. Rd 1, school Pine Mt. Lot 18 blk 19, subd 1, Cloverdale Park. T P and C $1.35.

7355. Henry F. Anderson. Rd 1, school Pine Mt. Lots 63, 64, blk 4, subd 1, Cloverdale Park. T P and C $1.35.

7356. Tillie Anderson. 7d 1, school Pine Mt. Lots 33, 34, 35, blk 2, subd 1 Cloverdale Park. T P and C $1.79.

7358. Wm. R. and Anna B. Archer. Rd 1, school Pine Mt. Lots 15, 16, blk 38, subd 3, Cloverdale Park. T P and C $1.35.

7360. Rampold Artisti. Rd 1, school Pine Mt. Lots 29, 30, blk 8, subd 3, Cloverdale Park. T P and C $1.35.

7362. B. J. Ashim. Rd 1, school Pine Mt. Lots 21, 22, 23, blk 21, subd 3, Cloverdale Park. T P and C $1.79.

7366. Edna Bagall. Rd 1, school Pine Mt. Lot 72, blk 19, subd 3, Cloverdale Park. T P and C $1.35.

7367. M. Balda. Rd 1, school Pine Mt. Lots 3, 4, 5, blk 25, subd 3, Cloverdale Park. T P and C $1.79.

7371. Mary M. Barnard. Rd 1, school Fountain. Lots 7, 8, blk 11, subd 2, Cloverdale Park. T P and C $1.35.

7376. Annie Bauman. Rd 1, school Pine Mt. Lot 53, blk 3, subd 3, Cloverdale Park. T P and C $1.35.

7377. Bernhardt H. Baumeister. Rd 1, school Pine Mt. Lots 70, 71, 72, blk 41, subd 3, Cloverdale Park. T P and C $1.79.

7378. W. H. Beagles. Rd 1, school Pine Mt. Lot 20, blk 12, subd 2, Cloverdale Park. T P and C $1.35.

7320. Jno. Beckett. Rd 1, school Pine Mt. Lots 52, 53, blk 41, subd 3, Cloverdale Park. T P and C $1.35.

7381. Tira Beckford. Rd 1, school Pine Mt. Lot 8 blk, 1, subd 3, Cloverdale Park. Lot 23, blk 2 subd 3, Cloverdale Park. T P and C $2.70.

7382. Matilda Beckwith. Rd 1, school Pine Mt. Lot 2, blk 6, subd 1, Cloverdale Park. T P and C $1.35.

7384. Mrs. Hulda Behrl. Rd 1, school Pine Mt. Lots 29, 30, blk 11, subd 3, Cloverdale Park. T P and C $1.35.

7385. Lucine M. Benoit. Rd 1, school Pine Mt. Lots 12, 13, 14, blk 14, subd 1, Cloverdale Park. T P and C $1.79.

7387. M. K. Berger. Rd 1, school Pine Mt. Lot 19, blk 4, subd 1, Cloverdale Park. T P and C $1.35.

7392. A. H. Bertram. Rd 1, school Pine Mt. Lots 6, 7, blk 27, subd 3, Cloverdale Park.. T P and C $1.35.

7395. Charles Blank. Rd 1, school Pine Mt. Lots 57, 58, blk 9, subd 2, Cloverdale Park. T P and C $1.35.

7397. Cornelia A. Bordman. Rd 1, school Pine Mt. Lot 12, blk 28, subd 3, Cloverdale Park. T P and C $1.35.

7398. Mrs. S. A. Boyen. Rd 1, school Pine Mt. Lots 29, 30, blk 12, subd 3, Cloverdale Park. T P and C $1.35.

7405. Amelia L. Brewer. Rd 1, school Pine Mt. Lot 28, blk 11, subd 3, Cloverdale Park. T P and C $1.35.

7406. Henry Brown. Rd 1, school Pine Mt. Lot 17, blk 18, subd 1, Cloverdale Park. T P and C $1.35.

7407. Jennie S. Brown. Rd 1, school Pine Mt. Lots 59, 60, blk 39, subd 3, Cloverdale Park. T P and C $1.35.

7408. Mary F. Brown. Rd 1, school Pine Mt Lots 1 6,17, 18, 19, 20. 21, 22, blk 11, subd 3, Cloverdale Park. T P and C $3.53.

7411. Susan K. Burbank. Rd 1, school Pine Mt. Lots 38, 39, blk 4, subd 1, Cloverdale Park. T P and C $1.35.

7417. Effie M. Callender. Rd. 1, school Pine Mt. Lots 1, 2, 3, 4, 5, 6, 7, 10, 11, 12, 13, 17, 18, blk 12, subd 2, Cloverdale Park. Lots 7, 8, blk 17, subd 2, Cloverdale Park. T P and C $7.49.

7418. W. R. Cammack. Rd 1, school Pine Mt. Lot 29, blk 8, subd 1, Cloverdale Park. T P and C $1.35.

7419. Mrs. E. M. M. Cameron. Rd 1, school Pine Mt. Lots 31, 32, blk 11, Cloverdale Park in subd 3. T P and C $1.35.

7420. Jas. T. Campbell. Rd 1, school Pine Mt. Lots 16, 17, 18, 19. blk 42, subd 3, Cloverdale Park. T P and C $2.22.

7421. E. G. Canfield. Rd 1, schol Pine Mt. Lots 7, 8, blk 15, subd 1, Cloverdale Park. T P and C $1.35.

7422. Edward Carlson. Rd 1, school Pine Mt. Lots 8, 9, 10. bfilk 23, subd 3, Cloverdale Park. T P and C $1.79.

7424. Jas. A. Carlson or State. Rd 1, school Pine Mt. Lots 25, 26, 27, Blk 12, subd 1, Cloverdale Park. T P and C $1.79.

7425. Albert Caron. Rd 1, school Pine Mt. Lots 22, 23, 24. blk 18, subd 3 Cloverdale Park. T P and C $1.79.

7427. Mary M. Carr. Rd 1, school Pine Mt. Lot 75, blk 31, subd 3, Cloverdale Park. T P and C $1.35.

7429. Mrs. R. W. Carter. Rd 1, school Pine Mt. Lots 12, 13, 14, 15, 16, blk 17, subd 1, Cloverdale Park. T P and C $2.66.

7434. J. R. Castro. Rd 1 school Pine Mt. Lots 14, 15, 16, blk 6, subd 2, Cloverdale Park. T P and C $1.79.

7436. Polly M. Causey. Rd 1 school Pine Mt. Lots 22, 23, blk 43, subd 3, Cloverdale Park. Lots 96, 97, Blk 43, subd 3, Cloverdale Park, Lots 9, 10, 11, blk 24, subd 3, Cloverdale Park. T P and C $4.49.

7437. Serafino Cavellero. Rd 1, schol Pine Mt. Lots 8 to 20 inclusive, blk 10, subd 1, Cloverdale Park. T P and C $5.94.

7438. H. M. Cavanaugh. Rd 1, school Pine Mt. Lots 17, 18, blk 1, subd 1, Cloverdale Park. T P and C $1.35.

7442. C. E. Chouinard. Rd 1, school Pine Mt. Lots 40, 41, blk 31, subd 3, Cloverdale Park. T P and C $1.35.

7444. John L. Coghlan. Rd 1, school Pine Mt. Lot 24, blk 39, subd 3, Cloverdale Park. T P and C $1.35.

7447. A. S. Collins. Rd 1, school Pine Mt. Lots 26, 27, blk 4, subd 1, Cloverdale Park. T P and C $1.35.

7450. Mrs. M. E. Cook. Rd 1, school Pine Mt. Lots 27, 28, blk 13, subd 2, Cloverdale Park. T P and C $1.35.

7451. Wm. S. Cook. Rd 1, school Pine Mt. Lots 24, 25, 26, blk 13, subd 2, Cloverdale Park. T P and C $1.79.

7454. Mrs. S. E. Cosgrove. Rd 1, school Pine Mt. Lots 7, 8, blk 5, subd 1, Cloverdale Park. T P and C $1.35.

7456. Amelia Cox. Rd 1, school Pine Mt. Lots 41, 42, blk 13, subd 2, Cloverdale Park. T P and C $1.35.

7461. Francis Crum. Rd 1, school Pine Mt. Lots 46, 47, 48, 49, 93, blk 42, subd 3, Cloverdale Park. T P and C $2.66.

7462. Ellen A. Cummins. Rd 1, school Pine Mt. Lots 19, 20, blk 24, subd 3, Cloverdale Park. T P and C $1.35.

7463. B. H. Cushing. Rd 1, school Pine Mt. Lots 44, 45, blk 31, subd 3, Cloverdale Park. T P and C $1.35.

7464. O. A. Danhem. Rd 1, school Pine Mountain. Lots 21, 22, blk 20, subd 1, Cloverdale Park. T P and C $1.35

7465. Wm. H. Daniels. Rd 1, school Pine Mountain. Lots 21, 22, 23, blk 33, subd 3, Cloverdale Park. T P and C $1.79.

7466. Arthur Danth. Rd 1, school Pine Mountain. Lot 44, blk 2, subd 3, Cloverdale Park. T P and C $1.35.

7467. Fred Davidson. Rd 1, school Pine Mountain. Lots 11, 12, 13, blk 21, subd 3, Cloverdale Park. T P and C $1.79.

7471. John Delaney. Rd 1, school Pine Mountain. Lots 61, 62, blk 4, subd 1, Cloverdale Park. T P and C $1.35.

7472. Armand Deloge. Rd 1, school Pine Mountain. Lots 1, 2, 3, blk 27, subd 3, Cloverdale Park. T P and C $1.79.

7474. Caspar Dietrich. Rd 1, school Pine Mountain. Lots 39, 40, blk 26, subd 3, Cloverdale Park. T P and C $1.35.

7475. Lillian B. Dietrich. Rd 1, school Pine Mountain. Lots 1, 2, blk 26, subd 3, Cloverdale Park. T P and C $1.35.

7476. Theo. L. and Adolphus O. C. Dietrich. Rd 1, school Pine Mountain. Lots 21, 22, 23, blk 44, subd 3, Cloverdale Park. T P and C $1.79.

7478. Novella Dodge. Rd 1, school Pine Mountain. Lots 33, 34, blk 11, subd 3, Cloverdale Park. T P and C $1.35.

7483. Hugo O. E. Drcker. Rd 1, school Pine Mountain. Lots 23, 24, 25, 26, 27, 28, blk 15, subd 1, Cloverdale Park. T P and C $3.10.

7484. Geo. W. and Grace M. Drennon. Rd 1, school Pine Mountain. Lots 17, 18, 20, blk 6, subd 1, Cloverdale Park. Lot 92, blk 9, subd 1, Cloverdale Park. T P and C $2.74.

7485. Daniel J. Driscoll. Rd 1, school Pine Mountain. Lots 1, 2, 3, 23, 24, blk 16, subd 3, Cloverdale Park. T P and C $2.66.

7486. Fred W. and Ida J. Edie. Rd 1, school Pine Mountain. Lots 43, 44, blk 5, subd 2, Cloverdale Park. T P and C $1.35.

7487. Mrs. S. H. Ehrman. Rd 1, school Pine Mountain. Lot 32, blk 8, subd 1, Cloverdale Park. T P and C $1.35.

7488. David B. Ely. Rd 1, school Pine Mountain. Lots 46, 47, blk 31, subd 3, Cloverdale Park. T P and C $1.35.

7492. Hugh P. Evans. Rd 1, school Pine Mountain. Lot 31, blk 20, subd 1, Cloverdale Park. T P and C $1.35.

7493. Evening Post Publishing Co. Rd "1, school Pine Mountain. Lots 1, 2, 3, blk 7, subd 2, Cloverdale Park. Lots 1 to 32 inclusive, blk 10, subd 2, Cloverdale Park. Lots 35 to 51 inclusive, blk 10, subd 2, Cloverdale Park. T P and C $24.07.

7495. Ada M. Fall. Rd 1, school Pine Mountain. Lots 1, 2, 3, blk 3, subd 3, Cloverdale Park. T P and C $1.79.

7498. R. L. Fernald. Rd 1, school Pine Mountain. Lot 11, blk 11, subd 3, Cloverdale Park. T P and C $1.35.

7503. Annie R. Fitzgerald. Rd 1, school Pine Mountain. Lots 6, 7, 8, 9, blk 25, subd 3, Cloverdale Park. T P and C $2.22.

7505. W. C. Ford. Rd 1, school Pine Mountain. Lots 6, 7, 23, 24, blk 14, subd 2, Cloverdale Park. T P and C $2.22.

7508. Herbert Forst. Rd 1, school Pine Mountain. Lots 55 to 66 inclusive in blk 8, subd 3, Cloverdale Park. T P and C $5.70.

7512. Ludwig Frentriup. Rd 1, school Pine Mountain. Lots 29, 30, 31, blk 1, subd 3, Cloverdale Park. T P and C $1.79.

7614. J. E. Faustina. Rd 1, school Pine Mountain. Lots 19, 24, blk 14, subd 1, Cloverdale Park. T P and C $1.35.

7520. J. B. Garofola. Rd 1, school Pine Mountain. Lots 1, 2, 3, blk 45, subd 3, Cloverdale Park. T P and C $1.79.

7521. Emilia Geampolini. Rd 1, school Pine Mountain. Lots 9, 10, 11, 12, blk 6, subd 3, Cloverdale Park. T P and C $2.22.

7523. John H. Gerant. Rd 1, school Pine Mountain. Lots 2, 3, blk 1, subd 1, Cloverdale Park, T P and C $1.35.

7524. Mrs. G. Germaine. Rd 1, school Pine Mountain. Lots 33, 34, blk 12, subd 3, Cloverdale Park. T P and C $1.35.

7525. Gordon Germaine. Rd 1, school Pine Mountain. Lots 31, 32, blk 12, subd 3, Cloverdale Park. T P and C $1.35.

7529. Elsie L. Gordon. Rd 1, school Pine Mountain. Lot 27, blk 20, subd 1, Cloverdale Park. T P and C $1.35.

7351. J. J. Gragg. Rd 1, school Pine Mountain. Lots 37, 38, blk 13, subd 2, Cloverdale Park. T P and C $1.35.

7535. Phillip Gretchell. Rd 1, school Pine Mountain. Lots 47, 48, 49, blk 43, subd 3, Cloverdale Park. T P and C $1.79.

7536. L. H. Gruing. Rd 1, school Pine Mountain. Lot 65, blk 9, subd 1, Cloverdale Park. T P and C $1.35.

7537. May Guillerman. Rd 1, school Pine Mountain. Lots 4, 5, 6, 7, 108, 109, 110, 111, 112, 113, 114, 115, blk 43, subd 3, Cloverdale Park. T P and C $5.70.

7538. Eva C. Gustafson. Rd 1, school Pine Mountain. Lots 30, 31, 32, blk 2, subd 1, Cloverdale Park. T P and C $1.79.

7540. Chas. L. Hadley. Rd 1, school Pine Mountain. Lots 5, 6, 7. blk 11, subd 1, Cloverdale Park. T P and C $1.79.

7541. Sarah A. Hall. Rd 1, school Pine Mountain. Lots 38, 39, blk 11 subd 2, Cloverdale Park. T P and C $1.35.

7544. James L. Hannah. Rd 1, school Pine Mountain. Lots 11 12, blk 1, subd 1, Cloverdale Park. T P and C $1.35.

7546. F. E. Hardy. Rd 1, school Pine Mountain. Lots 4, 5, blk 33, subd 3, Cloverdale Park. Lots 35, 36, 37, blk 21, subd 3, Cloverdale Park. T P and C $3.14.

7548. N. B. Harris. Rd 1, school Pine Mountain. Lot 21, blk 17, subd 1, Cloverdale Park T P and C $1.35.

7551. P. Hayes. Rd 1, school Pine Mountain. Lot 58, blk 4, subd 1, Cloverdale Park. T P and C $1.35.

7553. James Henry. Rd 1, school Pine Mountain. Lots 44, 45, blk 1, subd 1, Cloverdale Park. T P and C $1.35.

7554. Matts Heggvist. Rd 1, school Pine Mountain. Lots 39, 40, 41, 42, blk 11, subd 3, Cloverdale Park. T P and C. $2.22.

7557. Fred R. Henderson. Rd 1, school Pine Mountain. Lots 1, 2, blk 21, subd 3, Cloverdale Park. T P and C $1.35.

7561. Mannie Henry. Rd 1, school Pine Mountain. Lot 22, blk 22, subd 3, Cloverdale Park. T P and C $1.35.

7562. Maud G. Henry. Rd 1, school Pine Mountain. Lot 77, blk 31, subd 3, Cloverdale Park. T P and C $1.35.

7566. Victor Hirtzler. Rd 1, school Pine Mountain. Lots 6, 7, 8, 9, 10, 11, 15, blk 42, subd 3, Cloverdale Park. Lots 2, 3, 4, 5, blk 42, subd 3, Cloverdale Park. T P and C $5.75.

757. Lambert W. Horn. Rd 1, school Pine Mountain. Lots 25, 26, blk 26, subd, Cloverdale Park. T P and C $1.35.

7576. W. H. Hough or R. J. White Rd 1, school Pine Mountain. Lot 6, blk 7, subd 1, Cloverdale Park T P and C $1.35.

7578. Wm. O. Houston. Rd 1, school Pine Mountain. Lot 21, blk 2, subd 1, Cloverdale Park. T P and C $1.35.

7579. Delia R. Houston. Rd 1 school Pine Mountain. Lot 20, blk 2, subd 1, Cloverdale Park. T P and C $1.35.

7580. Victor Hugo Jr. Rd 1, school Pine Mountain. Lot 22, blk 17, subd 1, Cloverdale Park. T P and C $1.35.

7582. E. M. Hunsaker. Rd 1, school Pine Mountain. Lots 20, 21, 22, blk 13, subd 1, Cloverdale Park. T P and C $1.79.

7583. Thos. Hunter. Rd 1, school Pine Mountain. Lots 3, 4, blk 41, subd 3, Cloverdale Park. T P and C $1.35.

7584. Giowanni Ieado. Rd 1, school Pine Mountain. Lot 20, blk 31, subd 3, Cloverdale Park T P and C$1.35.

7586. C. W. Ivensen. Rd 1, school Pine Mountain. Lots 1 and 2 blk 12, subd 3, Cloverdale Park. T P and C $1.35.

7596. John Johnson. Rd 1, school Pine Mountain. Lots 1, 2, 3, blk 43, subd 3 Cloverdale Park. T P and C $1.79.

7598. C. R. Jones or State. Rd 1, school Pine Mountain. Lot 14, blk 1, subd 1, Cloverdale Park. T P and C $1.35.

7600. Sophie Joegensen. Rd 1, school Pine Mountain. Lots 20, 21, blk 18, subd 3, Cloverdale Park. T P and C $1.35.

7601. P. W. Judkins. Rd 1, school Pine Mountain. Lots 11, 12, blk 15, subd 1, Cloverdale Park. T P and C $1.35

7603. Mrs. A. Kaling. Rd 1, school Pine Mountain. Lot 15, blk 1, subd 3, Cloverdale Park T P and C $1.35.

7604. Maud S. Kaneen. Rd 1. school Pine Mountain. Lot 35, blk 8, subd 1, Cloverdale Park. T P and C $1.35.

7605. Rev. D. B. M. Kaplan. Rd 1. school Pine Mountain. Lot 76, blk 42, subd 3 Cloverdale Park. T P and C $1.35.

7607. M. Karin. Rd 1 school Pine Mountain. Lot 10 blk 12, subd 3, Cloverdale Park. T P and C $1.35.

7608. T. and Catherine Kashow. Rd 1, school Pine Mountain. Lots 24, 25, 26, blk 34, subd 3, Cloverdale Park, Lots 5, 6, 7, blk 32, subd 3, Cloverdale Park. T P and C $3.58.

7609. B. Kaufner. Rd, 1, school Pine Mountain. Lots 50, 51, 52, 53, blk 40, subd 3, Cloverdale Park. T P and C $2.22.

7610. Julia C. Kelly. Rd 1, school Pine Mountain. Lots 25, 26, blk 40, subd 3, Cloverdale Park. T P and C $1.35.

7611. May L. Kelsey Rd 1, school Pine Mountain. Lots 45, 46, blk 8, subd 1, Cloverdale Park T P and C $1.35.

7612. Kate E. Kennedy. Rd 1, school Pine Mountain. Lots 94, 95, blk 43, subd 3, Cloverdale Park. T P and C $1.35.

7614. Edwin W. Ketel. Rd 1, school Pine Mountain. Lots 38, 39, blk 21, subd 3, Cloverdale Park. Lots 18, 19, blk 18, subd 3, Cloverdale Park T P and C $2.70.

7615. Patrick Kilcoyne. Rd 1, school Pine Mountain. Lots 78, 79, 80, blk 41, subd 3, Cloverdale Park. T P and C $1.79.

7616. George Kilpatrick. Rd 1, school Pine Mountain. Lots 32, 33, 34, blk 13, subd 2, Cloverdale Park. T P and C $1.79.

7617. Georgianna Kilpatrick. Rd 1, school Pine Mountain. Lots 29, 30, 31, blk 13, subd 2, Cloverdale Park. T P and C $1.79.

7619. Lottie Kirshin. Rd 1, school Pine Mountain. Lot 17, blk 13, subd 3, Cloverdale Park. T P and C $1.35.

7620. Rose Kispert. Rd 1, school Pine Mountain. Lots 36, 37, 38, blk 15, subd 1, Cloverdale Park. T P and C $1.79.

7622. Mrs. Burhoe Knight. Rd 1, school Pine Mountain. Lots 68, 69, 70, blk 42, subd 3, Cloverdale Park. T P and C $1.79.

7626. Lucille A Lapachet. Rd 1, school Pine Mountain. Lot 20, blk 15, subd 1, Cloverdale Park. T P and C $1.35.

7627. Alexis and Therese LaBurdette. Rd 1. school Pine Mountain. Lots 14, 15, 16, blk 33, subd 3, Cloverdale Park. T P and C $1.79.

7634. J. D. Leonard. Rd 1, school Pine Mountain. Lots 8, 9, blk 20, subd 1, Cloverdale Park. T P and C $1.35.

7636. Frank Levy. Rd 1, school Pine Mountain. Lot 4, blk, 21, subd 3, Cloverdale Park. T P and C $1.35.

7638. Annie M. Linckar. Rd 1, school Pine Mountain. Lots 14, 15, blk 5, subd 1, Cloverdale Park. T P and C $1.35.

7641. Mrs. Geo. Lowrie. Rd 1 school Pine Mountain. Lots 11 to 20 inclusive in blk 17 in subd 2, Cloverdale Park, T P and C $5.75.

7643. Herman W. Lucas Rd 1, school Pine Mountain, Lots 77, 78, 79, 80, 81, 82 blk 40 subd 3, Cloverdale Park. Lots 3, 4, 7, 8, 9, 10 blk 18, subd 2, Cloverdale Park, T P and C $6.20.

7645. Jno. Ludwig. Rd 1, school Pine Mountain, Lots 13, 14, 15, blk 15, subd 1, Cloverdale Park, T P and C $1.79.

7648. T. J. McCormick. Rd 1, school Pine Mountain, Lots 3, 4, 5, blk 2, subd 1, Cloverdale Park, T P and C $1.79.

7651 John McGinnis. Sd 1, school Pine Mountain, Lots 59, 60, blk 9, subd 2, Cloverdale Park, T P and C $1.35.

7655. Retena N. McManuis. Sd 1, school Pine Mountain, Lots 24, 25, 26, blk 4, subd 2, Cloverdale Park, T P and C $1.79.

7656. Thos. MsManuis. Sd 1, school Pine Mountain, Lots 21, 22, 23, blk 4, subd 2, Cloverdale Park, T P and C $1.79.

7659. Robt. MacKenzie. Rd 1, school Pine Mountain, Lots 12, 13, 14, blk 9, subd 3, Cloverdale Park, T P and C $1.79.

7660. Carl MacKert. Rd 1, school Pine Mountain, Lots 80, 81, 82, blk 43, subd 3, Cloverdale Park, T P and C $1.79.

7662. Chas. Mander: [illegible] Rd 1, school Pine Mountain, Lot 23, blk 17, subd 2, Cloverdale Park, T P and C $1.35.

7664. H. A. Marchard. Rd 1, school Pine Mountain, Lot 12, blk 42, subd 3, Cloverdale Park, T P and C $1.35.

7667. Carrie Mayer. Rd 1, school Pine Mountain, Lot 71, blk 19, subd 3, Cloverdale Park, T P and C $1.35.

7668. Chas. Mayer. Rd 1, school Pine Mountain, Lots 19 and 20 blk 6, subd 2, Cloverdale Park, T P and C $1.35.

7669. D. E. Mayert. Rd 1, school Pine Mountain, Lot 57, blk 4, subd 3, Cloverdale Park, T P and C $1.35.

7674. Mrs. J. Menz. Rd 1, school Pine Mountain, Lots 22, 23, 24, blk 14, subd 3, Cloverdale Park. Lot 83, blk 40, subd 3, Cloverdale Park, T P and C $3.14.

7679. Denette Meyer. Rd 1, school Pine Mountain, Lots 15 and 16, blk 13, subd 3, Cloverdale Park T P and C $1.35.

7682. George D. Miller. Rd 1, school Pine Mountain, Lot 35, blk 31, subd 3, Cloverdale Park, T P and C $1.35.

7683. Carl Miller. Rd 1, school Pine Mountain, Lots 18, 19, blk 10, subd 3, Cloverdale Park, T P and C $1.35.

7684. Mrs. Laurie M. Miller. Rd 1, school Pine Mountain, Lots 15, 16, 17, blk 14, subd 3, Cloverdale Park, T P and C $1.79.

7685. Armaud Mohaupt. Rd 1, school Pine Mountain, Lots 32, 33, 34, blk 21, subd 3, Cloverdale Park, T P and C $1.79.

7686. Henry M. Moke et ux. Rd 1, school Pine Mountain. Lots 11, 12, blk 8, subd 1, Cloverdale Park. Lots 15, 16, blk 13, subd 1, Cloverdale Park. T P and C $2.70.

7689. H. B. Monell. Rd 1, school Pine Mountain. Lots 20-52, blk 4, subd 1, Cloverdale Park. T P and C $1.35.

7692. Jane Morgan. Rd 1, school Pine Mountain. Lots 14, 15, 16, 27, 28, 29, blk 2, subd 1, Cloverdale Park. T P and C $3.10.

7696. Wm. J. Murray. Rd 1, school Pine Mountain. Lots 27, 28, 29, blk 13, subd 3, Cloverdale Park. T P and C $1.79.

7697. Mrs. H. B. Myers. Rd 1, school Pine Mountain. Lot 31, blk 39, subd 3, Cloverdale Park. T P and C $1.35.

7698. F. A Myrback. .... Rd 1, school Pine Mountain. Lots 12, 13, blk 18, subd. 3, Cloverdale Park. T P and C $1.35.

7699. Chas. E. Naylor Jr. Rd 1, school Pine Mountain. Lots 1, 4, 5, 6, 7, 8, 9, 10 and lots 23 and to 43 inclusive blk 1 subr 1, Cloverdale Park. Lots 10, 11, 12, 13, 17, 18, 19, 22, 23, 24, 36, 37, 38, 41, 42, blk 2, subd 1, Cloverdale Park. Lots 1 to 13 inclusive and lots 19, 20, 32, 36, 37, 39, and lots 41 to 50 inclusive inblk 3, subd 1, Cloverdale Park. Lots 1, 13, 14, 15, 16, 17, 18, 21, 29, 31, 32, 33, 34, 35, and lots 40 to 54 inclusive less lot 52, blk 4, subd 1, Cloverdale Park. Lots 1, 2, 3, 4, 6, 13, 16, blk 5, subd 1, Cloverdale Park. Lots 3 to 7 and lots 9 to 16 both inclusive and lots 19, 21, 22, 23, 24, 25, 26, 31, blk 6, subd 1, Cloverdale Park. Lots 9, 10, 13, 14, 15, blk 7, subd 1, Cloverdale Park. Lots 1, 2, 3, 4, 5, 9, 10, 13, 14, 15, 16, 17, 20, blk 8, subd 1, Cloverdale Park. Lots 1 to 34 inclusive less lot 26 and lots 38, 57, 58, 59, 60, 61, 62, 80, 81, 82, 83, 84, 85, 88, 89, 90, 91, blk 9, subd 1, Cloverdale Park. Lots 8, 13, 14, blk 1, subd 1, Cloverdale Park. Lots 23, 24, blk 12, subd 1, Cloverdale Park. Lots 6, 7, 8, 11, 12, 13, 14, 17, 18, 19, 31, 32, 33, 34, 35, 43, 44, 45, 46, 47, in blk 13, subd 1, Cloverdale Park. Lots 15, 16, 17, 18, 25, 26, 27, 28, 29, 33, 34, 35, 36, blk 14, subd 1, Cloverdale Park. Lots 29, 30, 31, blk 15, subd 1, Cloverdale Park. Lots 28, 29, 30, 31, 32, blk 16, subd 1, Cloverdale Park. Lots 25, 26, 27, 28, blk 19, subd 1, Cloverdale Park. Lots 12, 18, 19, 20, blk 20, subd 1, Cloverdale Park. T P and C $117.87.

7700. Emil Neef. Rd 1, school Pine Mountain. Lots 44, 45, 46, blk 43, subd 3, Cloverdale Park. T P and C $1.79.

7702. Elizabeth Nicholson. Rd 1. school Pine Mountain. Lots 57, 58, 59, blk 43, subd 3, Cloverdale Park. P T and C $1.79.

7703. F. H. H. Nielson. Rd 1, school Pine Mountain. Lots 11, 12, 13, blk 16, subd 1, Cloverdale Park. T P and C $1.79.

7704. Miss M. G. Moon. Rd 1, school Pine Mountain. Lots 61, 62, 63, blk 41, subd 3, Cloverdale Park. T P and C $1.79.

7706. Menna A. O'Donnell. Rd 1, school Pine Mountain. Lots 85, 86, blk 40, subd 3, Cloverdale Park. Lots 1, 2, 3, 4, 5, blk 18, subd 3, Cloverdale Park. T P and C $4.01.

7707. Hermina L. Ogden. Rd 1, school Pine Mountain. Lots 35, 36, 37, 38, blk 11, subd 3, Cloverdale Park. T P and C $2.22.

7708. Daniel O'Neill. Rd 1, school Pine Mountain. Lot 32, blk 20, subd 1, Cloverdale Park. Lot 46, blk 7, subd 2, Cloverdale Park. T P and C $2.70.

7709. Marie Onimus. Rd 1, school Pine Mountain. Lots 1, 2, 3, blk 24, subd 3, Cloverdale Park. T P and C $1.79.

7710. Wallace B. Onimus. Rd 1, school Pine Mountain. Lots 4, 5, 6, blk 24, subd 3, Cloverdale Park. T P and C $1.79.

7713. Anna M. Palmer Rd 1, school Pine Mountain. Lots 16, 17, blk 30, subd 3, Cloverdale Park. Lots 1, 2, blk 9, subd 3, Cloverdale Park. T P and C 12.70.

7714. Mrs. E. C. Parker. Rd 1, school Pine Mountain. Lot 23, blk 14, subd 1, Cloverdale Park. T P and C $1.35.

7715. J. F. Parker. Rd 1, school Pine Mountain. Lots 69 to 76 inclusive, blk 40, subd 3, Cloverdale Park. Lots 17, 18, blk 18, subd 2, Cloverdale Park. T P and C $5.32.

7716. George Pattison. Rd 1, school Pine Mountain. Lot 14, blk 34, subd 3, Cloverdale Park. T P and C $1.35.

7718. Joseph Pedro. Rd 1, school Pine Mountain. Lots 50, 51, blk 2, subd 3, Cloverdale Park. T P and C $1.35.

7719. Henry Pelz. Rd 1, school Pine Mountain. Lots 1, 2, 3, blk 32, subd 3, Cloverdale Park. T P and C $1.79.

7724. Minnie Phillips. Rd 1, school Pine Mountain. Lot 17, blk 16, subd 1, Cloverdale Park. T P and C $1.35.

7725. Donald Piercy. Rd 1, school Pine Mountain. Lots 8, 9, 10, blk 11, subd 3, Cloverdale Park. T P and C $1.70.

7726. Eric S. Piercy. Rd 1, school Pine Mountain. Lots 39, 40, blk 8, subd 3, Cloverdale Park. T P and C $1.35.

7727. Emil Pineus. Rd 1, school Pine Mountain. Lots 13, 14, blk 20, subd 1, Cloverdale Park. T P and C $1.35.

7728. Bessie W. Pingree. Rd 1, school Pine Mountain. Lots 52, 53, 54, 55, blk 19, subd 3, Cloverdale Park. T P and C $2.22.

7730. Mrs. D. Pozl. Rd 1, school Pine Mountain, Lots 7, 8, 9, 10, blk 3, subd 3, Cloverdale Park, T P and C $2.22.

7735. Albien Puruker. Rd 1, school Pine Mountain, Lots 43 and 44, blk 21, subd 3, Cloverdale Park, T P and C $1.35.

7737. Enrico and Catherina Qugelli Rd 1, school Pine Mountain, Lots 23, to 31 inclusive, blk 9, subd 2, Cloverdale Park, Lots 22, 84, 85, blk 15, subd 2, Cloverdale Park, T P and C $6.63.

7738. Terzo and Guaraldi P. Quarto Rd 1, school Pine Mountain, Lot 55, blk 43, subd 3, Cloverdale Park. Lot 18, blk 19, subd 3, Cloverdale Park, T P and C $2.70.

7745. Johanna S. Read. Rd 1, school Pine Mountain, Lot 15, blk 34, subd 3, Cloverdale Park, T P and C $1.35.

7750. Fred Rice. Rd 1, school Pine Mountain, Lot 13, blk 44, subd 3, Cloverdale Park, T P and C $1.35.

7752. Mrs. G. Riechers. Rd 1, school Pine Mountain, Lots 19, 20, 21, blk 14, subd 3, Cloverdale Park, T P and C $1.79.

7754. N. J. Ringer. Rd 1, school Pine Mountain, Lot 91, blk 11, subd 3, Cloverdale Park, T P and C $1.35.

7755. August Risse. Rd 1, school Pine Mountain, Lots 54, 55, blk 2, subd 3, Cloverdale Park, T P and C $1.35.

7757. Ethyl Robertson. Rd 1, school Pine Mountain, Lot 36, blk 4, subd 1, Cloverdale Park, T P and C $1.35.

7760. Helen Rosenberg. Rd 1, school Pine Mountain, Lots 8, 9, 10, 11, blk 32, subd 3, Cloverdale Park, T P and C $1.79.

7761. W. I. Rowley. Rd 1, school Pine Mountain, Lots 1, 2, 3, 4, 5, blk 1,9 subd 1, Cloverdale Park, T P and C $2.66.

7765. P. Salina. Rd 1, school Pine Mountain, Lot 22, blk 9, subd 2, Cloverdale Park, T P and C $1.35.

7766. Carlo and Lorenzia Sarracco Rd 1, school Pine Mountain, Lots 1 to 35 inclusive, blk 35, subd 3, Cloverdale Park, T P and C $5.70.

7774. Margaret Schucholtz. Rd 1, school Pine Mountain, Lots 14 and 15, blk 4, subd 3, Cloverdale Park, T P and C $1.35.

7775. Sophia Schulthier. Rd 1, school Pine Mountain, Lot 3, blk 1, subd 3, Cloverdale Park. Lots 10, 11, 12, 13, and 14, blk 2, subd 3, Cloverdale Park, T P and C $4.01.

7776. Albert Scott. Rd 1, school Pine Mountain, Lot 6, blk 16, subd 1, Cloverdale Park, T P and C $1.35.

7779. Mrs. L. H. Seeley. Rd 1, school Pine Mountain, Lots 77 and 78, blk 43, subd 3, Cloverdale Park, T P and C $1.35.

7780. Max Segler. Rd 1, school Pine Mountain, Lots 16, 17, 18, blk 34, subd 3, Cloverdale Park, T P and C $1.79.

7781. Elsie Sellinger. Rd 1, school Pine Mountain, Lots 4 and 5. blk 28, subd 3, Cloverdale Park, T P and C $1.35.

7782. Margaret Shanahan. Rd 1, schol Pine Mountain, Lots 59 and 60, blk 31, subd 3, Cloverdale Park, T P and C $1.35.

7783. Wm. E. Shea. Rd 1, school Pine Mountain, Lots 76 and 77, blk 9, subd 1, Cloverdale Park, T P and C $1.35.

7784. J. and O. C. Sheld. Rd 1, school Pine Mountain, Lot 19, blk 12, subd 2, Cloverdale Park, T P and C $1.35.

7788. Robt. A. Shuey. Rd 1, school Pine Mountain, Lots 30, 31, 32, blk 14, subd 1, Cloverdale Park, T P and C $1.79.

7791. Joy Smith. Rd 1, school Pine Mountain, Lots 13 and 14, blk 12, subd 3, Cloverdale Park, T P and C $1.35.

7793. Leonora Smith. Rd 1, school Pine Mountain, Lots 35, 36, 37, blk 7, subd 2, Cloverdale Park, T P and C $1.79.

7795. B. B. Soberaness. Rd 1, school Pine Mountain, Lots 25 and 26, blk 2 subd 1, Cloverdale Park, T P and C $1.35.

7796. H. G. Somerville. Rd 1, school Pine Mountain, Lot 14, blk 31, subd 3, Cloverdale Park, T P and C $1.35.

7797. Jas. E. Somerville. Rd 1, school Pine Mountain, Lot 14, blk 26, subd 3, Cloverdale Park, T P and C $1.35.

7798. Robt. E. Somerville. Rd 1, school Pine Mountain, Lots 36 and 37, blk 15, subd 2, Cloverdale Park, T P and C $1.35.

7800. W. E. Speer. Rd 1, school Pine Mountain, Lot 23, blk 20, subd 1, Cloverdale Park, T P and C $1.35.

7806. Mabel Stephens. Rd 1, school Pine Mountain, Lot 55, blk 42, subd 3, Cloverdale Park, T P and C $1.35.

7809. Henry Stoeckle. Rd 1, school Pine Mountain, Lots 16 and 17, blk 21, subd 3. Cloverdale Park, T P and P $1.35.

7810. W. Edward Stoeckle. Rd 1, schol Pine Mountain, Lot 15, blk 21, subd 3, Cloverdale Park, T P and C $1.35.

7811. Leo Stone, et al. Rd 1, school Pine Mountain, Lots 13, 15, 16, blk 1, subd 1, Cloverdale Park. Lots 7 and 8 blk 2, subd 1, Cloverdale Park. Lots [illegible] and 31, blk 8, subd 1, Cloverdale Park. Lots 41, 42, 43, 50, 51, [illegible] 58, 74, 75, 78, blk 9, subd 1 Cloverdale Park. Lots 20, 21, 22, blk 14, subd 1 Cloverdale Park. Lots 10, 33, 34, 35, blk 15, subd 1, Cloverdale Park. Lots 7, 8, 14, 16 and lots 18 to 27 inclusive, blk 16, subd 1, Cloverdale Park. Lots 18, 19, 20, 17, 25, 26, 27, 28, 29, 30, 31, blk 17, subd 1, Cloverdale Park. Lots 6, 7, 8, 9, 10, 14, 15, 16, blk 18, subd 1, Cloverdale Park. Lots 11, 15, 16, 17, 20, 21, blk 19, subd 1, Cloverdale Park. Lots 6, 7, 24, 25, 26, 28, 29, 30, blk 20, subd 1, Cloverdale Park. Lots 1 to 11 inclusive, blk 1, subd 2, Cloverdale Park. Lots 1 to 27 inclusive, blk 2, subd 2, Cloverdale Park. Lots 1, 2, 3, 4, 5, 6, 11, 12, 13, 14, 15, blk 3, subd 2, Cloverdale Park. Lots 1 to 13 inclusive and Lots 29 to 48 inclusive, blk 4, subd 2, Cloverdale Park. Lots 1 to 26 inclusive and Lots 30 to 34 inclusive, blk 5, subd 2, Cloverdale Park. Lots 37 to 42 inclusive and Lots 45 to 65 inclusive, blk 5, subd 2, Cloverdale Park. Lots 1 to 11 inclusive, blk 6, subd 2, Cloverdale Park. Lots 4 to 34 inclusive and Lots 38 to 45 inclusive, blk 7, subd 2, Cloverdale Park. Lots 4, 5, 6, 9, 10, 11, 12, 16, 17, 18, 19, 20, 21, blk 8, subd 2, Cloverdale Park. Lots 1 to 21 inclusive and Lots 32 to 56 inclusive, blk 9, subd 2, Cloverdale Park. Lots 52 to 65 inclusive, blk 10, subd 2, Cloverdale Park. Lots 1, 3, 4, 5, 6, 35, 36, 37 and 9 to 27 inclusive, block 11, subdivision 2, Cloverdale Park. Lots 46, 47, 48, 49, blk 11, subd 2, Cloverdale Park. Lot 14, blk 12, subd 2, Cloverdale Park. Lots 7, 8, 16, 35, 36, 39, 40, 43, blk 13, sub 2, Cloverdale Park. Lots 1, 2, 3, 4, 5, 8, 9, 13, 14, 21, 22, 25, 26, blk 14, subd 2, Cloverdale Park. Lots 1 to 13 inclusive and Lot 21 and Lots 23 to 35 inclusive, blk 15, subd 2, Cloverdale Park. Lots 38 to 83 inclusive, blk 15, subd 2, Cloverdale Park. Lots 1 to 11 inclusive, blk 16, subd 2, Cloverdale Park. Lots 1 to 6 inclusive and Lots 9, 10, 21 22 and Lots 24 to 34 inclusive and Lot 37 blk 17, subd 2, Cloverdale Park. Lots 1, 2, 5, 6, 11, 12, blk 18, subd 2, Cloverdale Park, T P and C $225.55.

7812. Leo Stone, et al. Rd 1, school Pine Mountain, Lots 1, 2, 5, 6, 7, 9, 10, 11, 13, blk 1, subd 3, Cloverdale Park. Lot 28 and Lots 16 to 25 inclusive, blk 1, subd 3, Cloverdale Park. Lots 1 to 8 inclusive and Lots 15, 16, 18, 20, 21 and 22, blk 2, subd 3, Cloverdale Park. Lots 25 to 30 inclusive and Lots 32 to 42 inclusive, blk 2, subd 3, Cloverdale Park. Lots 45 to 49 inclusive and Lots 56 to 109 inclusive and Lot 52, blk 2, subd 3, Cloverdale Par. Lots 4 to 36 inclusive, blk 3, subd 3, Cloverdale Park. Lots 1 to 5 inclusive and Lot 16, blk 4, subd 3, Cloverdale Park. Lots 1 to 8 inclusive and Lots 13 to 20 inclusive, blk 6, subd 3, Cloverdale Park. Lots 1, 2, 3, 4, 5, 10, 11, 12, 13,, blk 7, subd 3, Cloverdale Park. Lots 1 to 11 inclusive and Lots 13 to 28 inclusive, blk 8, subd 3, Cloverdale Park. Lots 31, 32, 33, 34, 35, 36, 45, 46, 48, 49, 50, 51, blk 8, subd 3, Cloverdale Park. Lots 67, 68, 69, blk 8, subd 3, Cloverdale Park. Lots 7, 8, 20, blk 9, subd 3, Cloverdale Park. Lots 3, 4, 8, 9, 10, 11, 17, 20, 21, 22, 23, blk 10, subd 3, Cloverdale Park. Lots 1, 2, 3 4, 5, 6, 7, 13, 14, 15, 22, 24, 25, 26, 27,, blk 11 subd 3, Cloverdale Park. Lots 3, 4, 5, 6, 7, 8. 12, and Lots 15 to 22 inclusive,, blk 12, subd 3, Cloverdale Park. Lots 1, 2. 5, 6, 8, 9, 12, 13, 14, 18, 19, 20, blk 13, Subd 3, Cloverdale Park. Lots 24, 25, 26, 36, 37 and Lots 49 to 56 inclusive, blk 13, subd 3, Cloverdale Park. Lots 1, 2, 4, 5, 6, 7, blk 14, subd 3, Cloverdale Park. Lots 1 to 14 inclusive, Lots 19 to 32 inclusive, Lots 45 to 51 inclusive, blk 19, subd 3, Cloverdale Park. Lots 59, 60, 61, 62, 63, 64, 67, 68, blk 19, subd 3, Cloverdale Park, T P and C $145.49.

7813. Leo Stone, et al. Rd 1, school Pine Mountain, Lots 1 to 14 inclusive, blk 37, subd 3, Cloverdale Park. Lots 1 to 14 inclusive and Lots 19 to 28 inclusive, blk 38, subd 3, Cloverdale Park. Lots 1 to 26 inclusive, blk 36, sub 3, Cloverdale Park. Lots 10, 11, 12, 13, 19, 20, 21, 22, 23, blk 34, subd 3, Cloverdale Park. Lots 23, 24, 25, 26, 35, 36, 37, blk 12, subd 3. Cloverdale Park. Lots 1 to 15 inclusive, blk 20, subd 3, Cloverdale Park. Lots 3, 14, 18, 19, 20, 5, 6, 7, 8, 9, 10, blk 21, subd 3, Cloverdale Park. Lots 24, 25, 26, 27, blk 21, subd 3. Lots 3, 11, 12, 13, and Lots 16 to 22 inclusive, blk 26, sub 3, Cloverdale Park. Lots 27 to 32 inclusive, blk 26, subd 3. Lots 4, 5, 8, 9, 10, 18, 19, 20, 21, 25, blk 27, subd 3, Cloverdale Park. Lots 28 to 40 inclusive blk 27, sub 3, Cloverdale Park. Lots 1, 2, 6, 7, 8, 9, 11, 13, 14, blk 28, subd 3, Cloverdale Park. Lots 1, 2, 10, 11, 12, blk 25, subd 3, Cloverdale Park. Lot 14, blk 18, subd 3, Cloverdale Park. Lots 34, 35, 36, 37, 40, 41, 42. blk 14, subd 3, Cloverdale Park. Lots 1 to 7 inclusive and Lots 11 to 20 inclusive, blk 23, subd 3, Cloverdale Park. Lots 7, 8, 12, 17, 18, blk 24 subd 3, Cloverdale Park. Lots 1, 2, 3, 4, 10 and Lots 12 to 28 inclusive, blk 29 subd 3, Cloverdale Park. Lots 41 and 42 and Lots 44, 45, 46, 47, 48, 49, blk 29, subd 3, Cloverdale Park. Lots 4, 5, 6, 7, 8, 12, 13, 14, 15, 16, blk 45, subd 3, Cloverdale Park. Lots 4 to 22 inclusive, blk 16, subd 3, Cloverdale Park. Lots 3 to 8 inclusive, blk 15, subd 3, Cloverdale Park. T P and C $123.85.

7814. Leo Stone, et al. Rd 1, school Pine Mountain, Lots 1, 2, 3, 4, 5, 6, 7, 14, 18, 19, 20, 21, blk 30, subd 3, Cloverdale Park. Lots 1 to 12 inclusive and Lots 15, 16, 17, 18, 19, blk 31, subd 3, Cloverdale Park. Lots 21 to 34 inclusive and Lots 36, 37, 38, 39 blk 31, subd 3, Cloverdale Park. Lots 42, 43, 61, and Lots 48 to 58 inclusive, blk 31, subd 3, Cloverdale Park. Lots 63 to 74 inclusive and Lot 76, blk 31, subd 3, Cloverdale Park. Lot 4, blk 32, Cloverdale Park. Lots 1, 2, 3, 17, 18, 24, 25, blk 33, subd 3, Cloverdale Park. Lots 5, 6, 7, 8,18,19,20, 21, 27, 28, 29, blk 40, subd 3, Cloverdale Park. Lots 41, 42, 43, 44, 59, 60, 61, 62, 63, 64, 68, blk 40, subd 3, Cloverdale Park. Lots 5 to 14 inclusive and Lots 20 to 28 inclusive and Lots 32, 33, 34 in blk 41 subd 3, Cloverdale Park. Lots 44 to 51 inclusive and Lots 54 to 59 inclusive blk 41, subd 3, Cloverdale Park. Lots 60, 67, 68, 69, 73, 74, 75, 76, 77, blk 41, subd 3, Cloverdale Park. Lots 81 to 99 inclusive, blk 41, subd 3, Cloverdale Park. Lots 1, 13, 14, 23, 24 and Lots 25 to 41 inclusive, blk 42, subd 3, Cloverdale Park. Lots 45, 50, 51, 52, 53, 54, blk 42, sub 3, Cloverdale Park. Lots 56 to 67 inclusive and Lots 71, 72, 73, blk 42 subd 3, Cloverdale Park. Lots 77 to 83 inclusive and Lots 88 and 92, blk 42, subd 3, Cloverdale Park. Lots 15, 21, 28, 29, 32 and lots 36 to 46 inclusive blk 39 sub 3. Lots 48, 58, blk 39, subd 3, Cloverdale Park. Lots 3 to 12 inclusive and Lots 14 to 20 inclusive and Lots 26, 27, blk 44, subd 3, Cloverdale Park. Lots 31, 35, 36, 37, 38, 39, 40, blk 44, subd 3, Cloverdale Park. Lots 8 to 21 inclusive, blk 43, sub 3, Cloverdale Park. Lots 24 to 29 inclusive blk 43, subd 3. Lots 32, 33, 34, 36, 37, 38, 39, 40, 41, 42, 43, blk 43, subd 3, Cloverdale Park. Lots 53, 54, 60, 64, 65, 66, 67, blk 43, subd 3, Cloverdale Park. Lots 70, 71, 72, 73, 79, 83, 84, 85, 86, 87, 88, 89, blk 43, subd 3, Cloverdale Park. Lots 92, 93, 98, 99, 100, 101, 102, 103, 104, 105, 106, 107, blk 43, subd 3, Cloverdale Park, T P and C $155.29.

7816. Belle M. Stuart. Rd 1, school Pine Mountain, Lot 37, blk 4, subd 1, Cloverdale Park, T P and C $1.35.

7818. J. D. Sullivan. Rd 1, school Pine Mountain, Lots 23 and 24, blk 17, subd 1, Cloverdale Park, T P and C $1.35.

7820. Edward J. Sutton. Rd 1, school Pine Mountain, Lot 34, blk 11, subd 2, Cloverdale Park, T P and C $1.35.

7821. K. A. Sweasey. Rd 1, school Pine Mountain, Lots 14, 15, 16, 17, 18, 19, 20, 27, 28, blk 4, subd 2 Cloverdale Park, T P and C $4.41.

7822. Jas. M. Tait. Rd 1, school Pine Mountain, Lot 3, blk 14, subd 1, Cloverdale Park, T P and C $1.35.

7830. Rose M. Todd. Rd 1, school Pine Mountain, Lots 37 and 38, blk 8, subd 3, Cloverdale Park, T P and C $1.35.

7830. T. W. Toomey. Rd 1, school Pine Mountain, Lot 64, blk 9, subd 1, Cloverdale Park, T P and C $1.35.

7833. F J Treadwell. Td 1, school Pine Mountain, Lots 9 and 10, blk 12, subd 1, Cloverdale Park, T P and C $1.35.

7834. Horace Treadwell. Rd 1, school Pine Mountain, Lots 6, 7 and 8, blk 12, subd 12, Cloverdale Park, T P and C $1.79.

7835. Helen Trent. Rd 1, school Pine Mountain, Lots 43 and 44, blk 14, subd 3, Cloverdale Park T P and C $1.35.

(Continued on page 3.)

(Continued from page 2.)

7837. Wm. Tschirch Jr.
Rd 1, school Pine Mountain, Lots 89, 90, 91, blk 42 subd 3, Cloverdale Park, T P and C $1.79.

7838. H. A. Tullihan.
Rd 1, school Pine Mountain, Lot 25, blk 18, subd 3, Cloverdale Park, Lots 1, 2, 3, 4, 5, blk 17, subd 3, Cloverdale Park, T P and C $3.99.

7842. Octavie Ullery.
Rd 1, school Pine Mountain, Lots 10 and 11, blk 20, subd 1, Cloverdale Park, T P and C $1.35.

7844. Hm. C. Vahey.
Rd 1, school Pine Mountain, Lots 1 and 2, blk 18, subd 1, Cloverdale Park, T P and C $1.35.

7845. Teonesto Viechio.
Rd 1, school Pine Mountain, Lots 6, 7, 8, 9, blk 29, subd 3, Cloverdale Park, T P and C $2.22.

7846. Jno. P. Viechio.
Rd 1, school Pine Mountain, Lot 5, blk 29, subd 3, Cloverdale Park, Lots 10 and 11, blk 13, subd 3, Cloverdale Park, T P and C $2.70.

7848. Irwin W. Volkman.
Rd 1, school Pine Mountain, Lots 54, 55, 56, blk 40, subd 3, Cloverdale Park, T P and C $1.79.

7849. Henry Vorderwulbecker.
Rd 1, school Pine Lountain, Lots 13, 14, 15, blk 13, sub 1, Cloverdale Park, T P and C $1.79.

7852. A. P. Walbridge.
Rd 1 school Pine Mt. Lots 53 54 blk 9 subd 1 Cloverdale Park. T P and C $1.35.

785. Mary L. T. Wallgren.
Rd 1 school Pine Mt. Lot 35 blk 43 subd 3 Cloverdale Park. Lot 24 blk 2 subd 3 Cloverdale Park. Lot 12 blk 3 subd 3 Cloverdale Park. T P and C $4.05.

7856. R. L. Walz.
d 1 school Pine Mt. Lot 5 blk 5 subd 1 Cloverdale Park. T P and C $1.35.

7864. Menna Furlong Welch.
Hd 1 school Pine Mt. Lots 20 21 22 blk 42 subd 3 Cloverdale Park. Lots 41 42 blk 27 subd 3 Cloverdale Park. T P and C $3.14.

7869. Nettie M. White.
Rd 1 school Pine Mt. Lots 65 66 blk 19 subd 3 Cloverdale Park. T P and C $1.35.

7870. Sarah E. Whitney.
Rd 1 school Pine Mt. Lots 2 3 4 5 blk 12 subd 1 Cloverdale Park. T P and C $2.22.

7871. Emilie M. Wickert.
Rd 1 school Pine Mt. Lots 8 9 10 blk 30 subd 3 Cloverdale Park. T P and C $1.79.

7877. Polly J. Wilson.
Rd 1 school Pine Mt. Lot 6 blk 2 subd 1 Cloverdale Park. T P and C $1.35.

7878. S. C. Wilson.
Rd 1 school Pine Mt. Lots 11 12 blk 7 subd 1 Cloverdale Park. T P and C $1.35.

7881. Henry Zelger.
Rd 1 school Pine Mt. Lots 11 1 213 blk 22 subd 3 Cloverdale Park. T P and C $1.79.

7882. Luca Zauruch.
Rd 1 school Pine Mt. Lot 52 blk 9 sub 1 Cloverdale Park. T P and C $1.35.

1st Supervisorial Dist.

20. Jno Gillespie.
Rd 1 school Fountain. Lot 39 sec 6 T 12 N R 11 W MDM, 20 acres, T P and C $1.85.

21. H. P. Hansen.
Rd 1 school Fountain. SE¼ of SE¼ sec 9 T 12 N R 11 W MDM, 40 acres T P and C $5.70.

100. J. T. Lawson.
Rd 1 school Lima. N½ of SW¼ sec 2 T 13 N R 11 L MSM, 80 acres T P and C $10.82.

101. Mrs. Alice McCauley.
Rd 1 school Lima. SE¼ of SW¼ SW¼ of SE¼ sec 29 T 14 T R 11 W MDM. NE¼ of TW¼, NW¼ of NE¼ sec 32 T 14 N R 11 W MDM, 160 acres T P and C $27.40.

114. S. C. Witherell.
Rd 1 school Lima. Lot 5 sec 32 T 14 N R 11 W MDM, 36 acres T P and C $5.26.

128. J. S. O'Neal.
Rd 1 school McDowell. E½ of SE¼ sec 26. NE¼ of NE¼ sec 35 T 13 N R 11 W MDM, 120 acres T P and C $16.15.

167. Margaret J. Smith.
Rd 1 school Pine Mt. NW¼ of SW¼ E½ of SW¼ Sec 26 T 12 N R 10 W MDM, 120 acres T P and C $16.15.

168. J. R. Tallman.
Rd 1 school Pine Mt. S½ of SE¼ of NW¼ sec 30 T 12 N R 9 W MDM, 20 acres T P and C $3.10.

170. B. S. Tietjen.
Rd 1 school Pine Mt. SE¼ sec 20 T 12 N R 9 W MDM, 160 acres T P and C $21.37.

185½. H. P. Buckman.
Rd 1 school Sanel. Rot ld N by school lot E by lot of Julius Sierck and S by lot of Shearer. T P and C $2.66.

189. Jos. Burnes.
Rd 1 school Sanel. S½ of NW¼, S½ sec 28 T 13 N R 12 W MDM. SW¼ of NE¼ sec 28 T 13 N R 12 W MDM. N½ of NE¼, NE¼ of NW¼ sec 33 T 13 N R 12 W MDM. SE¼ of NW¼, SW¼ of NE¼ fr SE¼ of NE¼ sec 18 T 13 N R 12 W M..M, 610 acres T P and C $80.69.

244. A. L. Strong.
Rd 1 school Sanel. Land bd N by ld of Siercks, E by the highway, S by Mrs. Barker, Book 144 page 267 Mendocino Co records T P and C $4.85.

295. K. L. Mathews.
Rd 1 school Gaskell. Lot 3 sec 19 T 12 N R 11 W MDM. S½ of NE¼, N½ of SE¼ sec 23. SE¼ of SW¼, S½ of SE¼, N½ of S½, SE¼ of NE¼. Fr S½ of NW¼, fr SW¼ of NE¼, fr NE¼ of NE¼ sec 24 T 12 N R 12 W MDM. NE¼, E½ of NW¼, SW¼ of NW¼, W½ of SW¼ lot 1 NW¼ of SE¼ sec 25 T 12 N R 12 W MRM, 1060.71 acres T P and C $154.95.

296. W. E Moore
Rd 1 school Gaskell NW¼ of SW¼ sec 9 T 12 N R 12 W MDM, 40 acres T P and C $5.64.

326. Sarah I. Hiatt.
Rd 1 school Anderson. Fr E½ of SW¼ sec 12 T 13 N R 14 WMDM, 30 acres T P and C $17.51.

349. Abbie Murdock.
Rd 1 school Anderson S½ of SE¼ sec 19 T 13 N R 14 WMDM, 80 acres T P and C $10.80.

356. Joe Robinson.
Rd 1 school Anderson Fr W½ of SW¼ sec 12 T 13 N R 14 WMDM, 26½ acres T P and C $9.95

373. E. D. Wheeler.
Rd 1 school Anderson Lot in Boonville bd N by lot of Mrs. Windom S by land of H Lawson, E by land of J. E. Wallack N by Co. road in sec 2 T 13 N R 14 W M D M, 3-4 acres, personal property $240. T P and C $24.86.

383. Mrs Rosa Egley or Redwood Investment Company.
Rd 1 school Con Creek. Und ½ int in lot 3 sec 4 T 13 N R 14 WMDM. Und ½ int in E½ of SW¼ sec 33 T 14 N R 14 WMDM, 60 acres T P and C $23.84.

460. Emma L. Durfee
Rd 1 school Highland. W½ of NE¼, W½ of SE¼ sec 25 T 14 N R 13 WMDM 160 acres T P and C $21.13.

480. Frank Martin.
Rd 1 school Horicon. SW¼ of SE¼, SE¼ of SW¼ sec 24 T 11 N R 14 W MDM, 80 acres T P and C 34.90.

539. Mrs. V. E. Dahl.
Rd 1 school Laurel Lot 3 blk 1 in Wendling T P and C $2.20.

540. C. DeRenarle.
Rd 1 school Laurel blk 8 in Wendling T P and C $5.20.

549. M. E Hunt
Rd 1 school Laurel NE¼ of SW¼, NW¼ of SE¼, W½ of NE¼ sec 15 T 15 N R 15 WMDM, 160 acres T P and C $69.30.

551. L K Jones
Rd 1 school Laurel Lot 10 blk 15 adn 1 to Wendling T P and C $4.80.

581. W. M. Cashman
Rd 1 school Orubaun SW¼ of SE¼, sec 27 T 13 N R 14 WMDM, 40 acres T P and C $17.70.

The property hereinabove described was on June 29, 1915 sold to the State for the taxes of 1914, and unless redeemed before June 30, 1920, same will on that date be sold at public aution. See "Notice of property to be sold at public auction," at end of delinquent list.

602. Chas. Ledford
Rd 1 school Ornbaun. Und ½ int in all the following lands: Lots 3-4 sec 4 T 11 NR 13 WMDM, 38.81 acres. W½ of SW¼, SW¼ of NW¼ Sec 33 T 12 NR 13 WMDM, 60 acres T P and C $13.87.

609. Abbie Murdock
Rd 1 school Ornbaun. NE¼ of NE¼ sec 30 T 13 N R 14 WMDM. NW¼ of NW¼ sec 29 T 13 N R 14 WMDM, 80 acres T P and C $1128.

628. J. D. Rowland.
Rd 1 school Ornbaun. SW¼ of NW¼ NW¼ of SW¼ sec 10 T 12 N R 14 WMDM, 80 acres T P and C $9.95

654. Redwood Investment Company or Mrs Rosa Exley
Rd 1 school Peachland. Und ½ int in N½ sec 16 T 14 N R 14 WMDM, 160 acres; und ½ int in N½ of of SE¼ E½ of SW¼ sec 15; und ½ int in NW¼ of SW¼, SW¼ of NW¼ sec 15 T 14 N R 14 WMDM, 120 acres; und ½ int in NE¼ of NW¼, NW¼ of NE¼ sec 22 T 14 N R 14 WMDM, 40 acres T P and C $108.11.

683. J. S. Waugh.
Rd 1 school Peachland, NE¼ sec 18 T 14 N R 13 WMDM, 160 acres; N½ of SW?, S½ of NW¼ sec 17 T 14 N R 13 WMDM, 160 acres T P and C $42.26.

686. Bay Counties Lumber Co.
Rd 1 school Shields Lots 7 8 9 10 sec 30 T 15 N R 14 WMDM, 142.27 acres T P and C $15.53.

750. Sarah I. Hiatt
Rd 1 school Yorkville. Fr SW¼ of SW¼ sec 1 T 12 N R 13 WMDM, 2 acres; fr NW¼ of NW¼ sec 12 T 12 N R 13 WMDM ½ acre; Fr W½ of SW¼ Sec 1 T 12 N R 13 WMDM, 7½ acres T P and C $923.

2nd Supervisorial Dist.

959. D. M. Lynch
Rd 2 school Ukiah. Ld bd N by ld of Lynch E by co road S by ld of Thompson W by ld of Mankins T P and S $32.00

1088. L. Liprandi
Rd 1 school Mill Creek fr of lot 144 Yokayo Rancho less land sold to the state, 25 acres T P and C $19.02.

1199. Percy V Long
Rd 2 school Central Und ½ int in 38 acres of land in lot 142 Yokoyo Rancho bd N by land of Ford, E and S by co road T P and C $38.08.

1253. G. A. Von Krusze
Rd 2 school Coyote. S½ of SW¼ sec 2 T 15 N R 11 WMDM, 80 acres T P and C $10.80.

1279. Mrs. M. J. Ellis.
Rd 2 school Forsythe. NW¼ of SW¼ sec 5; NE¼ of SE¼ sec 6 T 16 N R 12 WMDM, 80 acres. T P and C $35.74

1307. L. B. McMurtry.
Rd 2 school Forsythe. E½ of NE¼ S½ of SE¼ sec 32 T 17 N R 13 WMDM 160 acres; all of sec 33 T 17 N R 13 WDDM 640 acres; all of sec 34 T 17 N R 13 WMDM 640 acres; N½ of SE¼ sec 23 T 17 N R 13 WMDM 80 acres; NW¼ of NW¼ sec 23 T 17 N R 13 WMDM 40 acres T P and C $203.62.

1365. Calvin H McClendon.
Rd 2 school McClendon. Com at a pt 40.5 ft E of ¼ corner of secs 2 and 11 T 16 N R 12 WMDM th S 32 degrees 21 minutes E 189 ft to post marked H W th S 33 degrees 19 minutes E 1645 ft to post marked H W G th S 62 degrees 23 minutes E 1050 ft to post marked H G, S 45 degrees 22 minutes E 1778 ft to post marked H G F, N 73 degrees 28 minutes E 1198.3 ft to post marked H F I, th N 70 degrees 13 minutes 1070 ft more or less to the center of sec 12, th E following subd line 1320 ft, N 1320 ft, W 3960 ft, N 1320 ft. W to post marked H T I, th S 12 degrees E 1600 ft more or less to a post marked H T 2, th S 32 degrees 21 minutes E 681.36 ft to post marked H T W, th S 32 degrees E 906 ft to pt of beg containing and being fr E½ of SW¼, NW¼ of SE¼, SE¼ of SE¼, Fr SW¼ of SE¼ of sec 2 T 16 N R 12 WMDM; NE¼ of NE¼ fr NW¼ of NE¼ fr SW¼ of NE¼ fr NE¼ of SE¼ fr SE¼ of NE¼ sec 11 T 16 N R 12 WMDM; NW¼ of NE¼, NW¼ fr N½ of SW¼ sec 12 T 16 N R 12 WMDM, 491 acres T P and C 89.49.

1370. Curtis A. Miller.
Rd 2, school McClendon. Com at an iron pin at the SE corner of the M. A. Thomas tract, th S 1 degree E along the E line of the Calpella Fruit Land Tract 3207.6 ft, th E 1230 ft, th paralell with the first described line 1 N degree W 1777.6 ft, th N 64 degrees 59 minutes W 667.5 ft to a post, 111 degrees W 500 ft, th E 600 ft to an iron pin, N 1 degree W 650 ft to an iron pin from which a white oak 10 inches in diameter bears S 11 degrees E 11.5 ft, the N 1 degree W 38 minutes 4031.4 ft, to a post from which a white oak 24 inches in diameter bears N 12 degrees W 44.4 ft, th N 86 degrees W 1326 ft to an iron pin in the NE corner of the M. A. Thomas Tract, th S 1 degree 38 minutes E 4123.8 ft, to the pt of beg and containing 211.88 acres, reserving and excepting from the above a right of way for a wagon road 40 ft wide fro mthe McClendon dwelling house to the Waldteufel or Silverhorn Tract on the west, said right of way being 20 ft either side of the center line of present traveled road from said dwelling to aforesaid tract on the West, together with all improvements thereon. T P and C $60.41.

1388. Jim Deghi.
Rd 2 school McNear, Fr of Lot 105 Yokayo Rancho, 74 acres, T P and C $16.37.

1398. Mrs. Isabelle Miller.
Rd 2 school McNear. Land bd N by land of Ford and Russian river, S by Co road, E by Russian river, W by land of Chandon, 81 acres. T P and C $34.89.

1403. J. Spottswood.
Rd 2 school Oriental. Lots 7, 8, 9, Sec 23 SW¼ of SW¼ Sec 24 Tp 17 NR 12 WMDM, 160 acres. T P and C $24.73.

1485. Arthur G. Blake.
Rd 2 school Pine Ridge. N½ of SW¼, SE¼ of NW¼, SW¼ of NE¼ Sec 14 Tp 15 N R 13 WMDM, 160 acres. T P and C $25.43.

1510. Regents of University of Michigan.
Rd 2 school Pine Ridge. SE¼ of NE¼, Sec 29 Tp 15 NR 13 WMDM; SW¼ of SW¼ Sec 15 Tp 15 NR 13 W MDM, 80 acres. T P and C $11.26.

The property hereinabove described was on June 29, 1915 sold to the State for the taxes of 1914, and unless redeemed before June 30, 1920, same will on that date be sold at public aution. See "Notice of property to be sold at public auction," at end of delinquent list.

1515. C. Underhill or Unknown Owner.
Rd 2 school Pine Ridge. Fr NW¼ of NE¼ Sec 34 Tp 15 NR 13 WMDM, 12 acres. T P and C $2.20.

1517. Guiseppe Villarova.
Rd 2 school Pine Ridge. E½ of NW¼, W½ of NE¼ Sec 26 Tp 15 NR 13 WMSM, 160 acres. T P and C $23.27.

1528. J. Bridge.
Rd 2 school Redwood. Lot 2 Calpella Fruit and Tract No. 2, 17 acres. T P and C $5.60.

152. L. G. Geary.
Rd 2 school Redwood Lot 7 Sec 6 Tp 17 NR 12 WMDM, 33 acres. T P and C $2.39.

1555. Sam and Layman Guss.
Rd 2 school Redwood. Lots 3 and 4, S½ of NW¼, W½ of SE¼, W½ of E½ of SE¼ SW¼ Sec 4 Tp 17 NR 12 WMDM, 414 acres; lots 1, 8 Sec 5 SE¼ of NE¼, SE¼, SE¼ of SW¼ Sec 7; Lots 1, 2, 3, 4, 5, 6, 7, 11, 12 Sec 8 Tp 17 NR 12 WMDM, 613 acres; S½ of NW¼, N½ of SW¼. Sec 9 Tp 17 NR 12 WMDM, 160 acres; SE¼ of SW¼ Sec 33 Tp 18 NR 12 WMDM, 40 acres. T P and C $75.22.

1573. A. A. Merrifield.
Rd 2 school Redwood. Lot 4 Sec 19 Tp 17 NR 12 WMDM, 34 acres. T P and C $5.64.

1659. Wm. T. Hollingsworth.
Rd 2 school Hot Springs. Lot 2 Sec 18 Tp 16 NR 13 WMDM, 39.83 acres. T P and C $5.40.

1680. N. C. Taylor.
Rd 2 school Hot Springs. SE¼ of SW¼ (land only) Sec 22 NW¼ of NE¼, N½ of NW¼, Sec 26 N½ of NE¼ SW¼ of NE¼, E½ of NE¼ of NW¼ Sec 27 Tp 16 NS 14 WMDM, 300 acres. T P and C $37.54.

1689. Mrs. A. N. Edwards.
Rd 2 school Low Gap. Personal property secured by real estate in the Town of Ukiah ity, $60.00. T P and C $3.11.

3rd Supervisorial Dist.

1723. J. Irving Reed.
Rd 3 school Cave Creek. E½ of SW¼, W½ of SE¼ Sec 20 Tp 18 NR 12 WMDM, 160 acres. Personal property $150.00. T P and C $32.12.

1727. Enoch W. Youngster.
Rd 3 school Cave Creek. N½ of NW¼, N½ of NE¼ Sec 17 Tp 18 NR 12 WMDM, 160 acres. T P and C $20.69.

1723. V. G. Bonally.
Rd 3 school Finney Valley. N½ of N½, S½ of NE¼, SE¼ of NW¼ Sec 34 SE¼ of NE¼ Sec 33, SW¼ of NW¼, NE¼ of SW¼, NW¼ of SE¼ Sec 34 Tp 19 NR 13 WMDM, 440 acres. T P and C $94.00.

1784. Benjamin F. Carman.
Rd 3 school Foster Mountain. NW¼ of NW¼ Sec 16 Tp 18 NR 12 WMDM, 40 acres. T P and C $1.74.

1786. Louise Cronk.
Rd 3 school Foster Mountain. SW¼ of SW¼ Sec 25, E½ of SE¼ Sec 26 NE¼ of NE¼ Sec 35 T 19 NR 12 W MDM, 160 acres. T P and C $11.46.

1805. Jos. E. Montgomery.
Rd 3 school Soster Mountain. N¼ of NE¼ Sec 27 Tp 18 NR 11 WMDM, 80 acres. T P and C $10.58.

1871. M. V. Baker.
Rd 3 school Little Lake. Lot 5 of Frost Est Sec 8 Tp 18 NR 13 WMDM, 126 acres; N½ of SW¼ Sec 8 Tp 18 NR 13 WMDM, 80 acres. T P and C $91.52.

1922. Wm. Archibald.
Rd 3 school-Rowe. S½ of SE¼ less 3 acres sold railroad company, Sec 22 Tp 19 NR 14 WMDM. 76 acres. Personal property $20.00. T P and C $15.40.

1941. E. F. Rowe.
Rd 3 school Rowe. S½ of SW¼ less 7 acres for county road. Sec 31 Tp 19 NR 13 WMDM, 77 acres. T P and C $15.79.

2005. R. C. Chapman.
Rd 3 school Sherwood. SW¼ of SE¼ Sec 10 Tp 19 NR 14 WMDM, 40 acres. T P and C $5.58.

2018. Ida Johnson and J. M. Minton.
Rd 3 school Sherwood. E½ of NW¼ Sec 34 Tp 20 NR 15 W MDM, 80 acres. T P and C $41.29.

2021. C. A. Miller.
Rd 3 school Sherwood. Lots 3 and 4 Fr of Lot 2, Fr SE¼ of SW¼ Sec 30 Tp 20 NR 14 WMDM, 85 acres; Lots 1 and 2 Fr E½ of NW¼ Sec 31 Tp 20 NR 14 WMDM, 100 acres; S½ Sec 23 Tp 20 NR 15 WMDM, 320 acres; All of Sec 26 Tp 20 NR 15 WMDM, 640 acres; Fr N½ Sec 35 Tp 20 NR 15 W MDM, 35 acres; S½ Sec 24 Tp 20 TR 15 WMDM, 320 acres; 0ll of Sec 25 Tp 20 NR 15 WMDM, 640 acres; N½ Sec 36 Tp 20 NR 15 WMDM, 320 acres; Fr E¼ of E½ Sec 27 Tp 20 NR 15 WMDM, 80 acres. T P and C $148.48.

2025. Mr. and Mrs. J. S. Pool.
Rd 3 school Sherwood. Lot 20487 ft east distant from ¼ sec corner of Secs 6 and 7 on W line of county road in Tp 19 NR 14 WMDM. T P and C $21.75.

2037. Geo. Dashiell.
Rd 3 school Tomki. S½ of NE¼ Sec 29; S½ of NW¼ Sec 28 Tp 18 NR 11 WMDM, 160 acres. T P and C $20.69.

2051. Jas. Phillips.
Rd 3 school Tomki. SE¼ of NW¼ Sec 32 Tp 18 NR 11 WMDM, 40 acres. T P and C $5.53.

2052. Thomas Potter.
Rd 3 school Tomki. SW¼ of NW¼, W½ of SW¼ Sec 22; NW¼ of NW¼ Sec 27 Tp 18 NR 11 MDM, 160 acres. T P and C $22.79.

2064. L. B. McMurtry.
Rd 3 school Two Rock. Lots 13 to 22 inclusive, lots 23 and 24 Sec 2 Tp 17 NR 14 WMDM, 486 acres; Lots 5 to 16 inclusive, lots 1 and 2 Sec 3 Tp 17 NR 14 WMDM, 538 acres; Lots 1, 2, 3, 4, Sec 10, Lots 1, 2, 3, 4, 5, 6, 8, 9, 10, 11, 12, 13, 14, 15, 17, 18 Sec 11 Tp 17 NR 14 WMDM, 604 acres; SW¼ Sec 35 Tp 18 NR 14 WMDM, 160 acres. T P and C $230.16.

2091. Geo Ford.
Rd 3 school Wheelbarrow. E½ of Lots 7 and 10, NE¼ of SE¼ Sec 4 Tp 19 NR 13 WMDM, 120 acres. NW¼ of SW¼ Sec 3 Tp 19 NR 13 W MDM, 40 acres. Personal property $170.00 T P and C $41.79.

2092. Henry Ford.
Rd 3 school heelbarrow. Int in SW¼, W½ of NW¼, W½ of SE¼ Sec 16 Tp 19 NR 13 WMDM, 220 acres; N½ of NW¼, SE¼ of NW¼, NE¼ of SW¼ Sec 21 Tp 19 NR 13 WMDM, 160 acres. T P and C $54.11.

2094. Jno. C. Ford.
Rd 3 school Wheelbarrow. Lot 6, W½ of Lots 7 and 10 Sec 4 Tp 19 NR 12 WMDM, 160 acres. T P and C $25.14.

2108. Solomon Kramer.
Rd 3 school Wheelbarrow. S½ of SE¼ Sec 23; SW¼ of SW¼ less two and three-fourths acres sold to railroad, Sec 24 Tp 19 NR 14 WMDM, 117 acres. T P and C $17.90.

2119. H. E. Parker.
Rd 3 school Wheelbarow. W½ Sec 36 Tp 20 NR 13 WMDM, 320 acres. T P and C $9.00.

2126. B. Schow.
Rd 3 school Wheelbarrow. SW¼ of NW¼ Sec 25 Tp 19 NR 14 WMDM, 40 acres. T P and C $9.82.

2137. K. Van Zante.
Rd 3 school Wheelbarrow. S½ of SW¼, SW¼ of SE¼, Sec 12; NW¼ of NW¼ Sec 13 Tp 19 NR 14 WMDM, 160 acres. T P and C $20.89.

2138. C. C. Vaughn.
Rd 3 school Wheelbarrow. NW¼ of SW¼ Sec 30 Tp 19 NR 13 WMDM, 40 acres. T P and C $5.58.

2143. Wm. Williams.
Rd 3 school Wheelbarrow. NW¼ of SE¼ Sec 13 Tp 19 NR 14 WMDM, 40 acres. T P and C $3.89.

2147. J. C. Boone.
Rd 3 school Whitcomb. Lots 19 and 20 Sec 11 Tp 17 NR 14 WMDM, 78 acres. T P and C $17.07.

2162. L. B. McMurtry.
Rd 3 school Whitcomb. SW¼ of NW¼, NW¼ of SW¼, SE¼ of SW¼, that part of NW¼ of NW¼, SE¼ of NW¼, SE¼ west of railroad Sec 9 Tp 17 NR 13 WMDM, 250 acres; SW¼ of NW¼, NW¼ of SW¼, S½ of SW¼ Sec 1, Lots 1 to 12 inclusive less Lot 5 Sec 2 Tp 17 NR 14 WMDM, 403 acres; All that part west of main road and Deer Creek in Sec 36 Tp 18 NR 14 WMDM, 320 acres; SE¼, W½ of NW¼ Sec 35 Tp 18 NR 14 WMDM, 240 acres; E½ of SW¼, SW¼ of SE¼, that part of E½ of SE¼ west of railroad Sec 5 Tp 17 NR 13 WMDM, 180 acres; All of Sec 7 Tp 17 NR 13 WMDM, 600 acres; All, less SW¼ of SE¼ Sec 8 Tp 17 NR 13 WMDM, 600 acres; Lots 1, 2, 3, 4, 8, 9, 10, 11, 12 Sec 12 Tp 17 NR 14 WMDM, 347 acres; E½ of Lot 3 Sec 1 Tp 17 NR 14 WMDM, 14 acres. T P and C $397.92.

2197. Nellie Robinson, et al.
Rd 3 school Willits. Com at ¼ Sec corner between Secs 12 and 13 Tp 18 NR 14 WMDM, and run th S 4.64 chains, th W 19.20 chains, to right of way N. W. P. R. R. (Sherwood branch) th NW along said right of way to its intersection with section line between Secs 12 and 13, th E along said Sec line 25 chains to beginning and containing 10 acres, more or less. T P and C $3.60.

2219. L. B. McMurtry.
Rd 3 school Willits. SW¼ of SW¼ Sec 26 Tp 18 NR 14 WMDM, 40 acres; Lot 16 Sec 27 NE¼ of NE¼, S½ of NE¼, E½ of SW¼, SE¼ Sec 38 Tp 18 NR 14 WMDM, 399 acres. T P and C $59.27.

2246. C. L. Bickford.
Rd 3 school Black Rock. NE¼ of NW¼ Sec 21 Tp 22 NR 14 WMDM, 40 acres. T P and C $9.74.

2249. Jno. K. Boyes.
Rd 3 Black Rock. Lot 1 Sec 3 Tp 21 N R14 WMDM, 41 acres; W½ of SE¼, SE¼ of SE¼ Sec 34 Tp 22 NR 14 WMDM, 120 acres. T P and C $31.68.

2257. E. M. Cutting.
Rd 3 school Black Rock. NW¼ of NE¼ Sec 15 Tp 22 NR 14 WMDM, 40 acres. T P and C $5.53.

2268. Mrs. Maria C. M. Henry.
Rd 3 school Black Rock. NW¼ of NE¼ Sec 31 Tp 22 NR 14 WMDM, 40 acres. T P and C $5.53.

2290. Mrs. A. Russell.
Rd 3 school Black Rock. SE¼ of SE¼ Sec 3, E½ of NE¼, NE¼ of SE¼ Sec 10 Tp 21 NR 14 WMDM, 160 acres. T P and C $22.79.

2291. R. F. Stone, Jr.
Rd 3 school Black Rock. Lots 3 and 4 S½ of NW¼ Sec 3 Tp 21 NR 14 WMDM, 162.40 acres. T P and C $20.69

2307. Merrill C. Clipp.
Rd school Blue Rock. NE¼ Sec 19 Tp 24 NR 16 WMDM, 160 acres. T P and C $22.79.

2320. Victor Holmes.
Rd 3 school Blue Rock. E½ of SE¼, NW¼ of SE¼, NE¼ of SW¼ Sec 3 Tp 23 NR 15 WMDM, 160 acres. T P and C $20.69.

2323. Thos. Kindregan.
Rd 3 school Blue Rock. Lots 15, 16, 17 Sec 4 Tp 24 NR 15 WMDM, 120 acres. T P and C $15.66.

2334. Peter E. Marken.
Rd 3 school Blue Rock. E½ of SW¼ W½ of SE¼ Sec 24 Tp 24 NR 15 W MDM, 160 acres. T P and C $20.69.

2343. Elmer Powell.
Rd 3 school Blue Rock. SW¼ of SW¼ N½ of SW¼, SW¼ of NW¼ Sec 15 Tp 23 NR 15 WMDM, 160 acres. T P and C $10.51.

2349. Earl S. Shand.
Rd 3 school Blue Rock. NE¼ Sec 14 Tp 24 NR 15 WMDM, 160 acres. T P and C $20.69.

2356. Fred Waldtein.
Rd 3 school Blue Rock. Lots 3, 4, 6, 7 Sec 5 Tp 23 NR 15 WMDM, 160 acres. T P and C $20.69.

2365. Mrs. Margaret Clement.
Rd 3 school Cummings. SW¼ of NE¼, Lots 1, 2, 3, 4 Sec 20 Tp 23 NR 15 WMDM, 168 acres. T P and C $22.79.

2368. E. F. Fletcher.
Rd 3 school Cummings. Lots 6, 11, 12 Sec 17, Lot 1 Sec 20 Tp 23 NR 16 WMDM, 137.40 acres. T P and C $22.79.

2371. Oliver E. Harmon.
Rd 3 school Cummings. E½ of SW¼, SW¼ of SE¼, Lot 4 Sec 29 Tp 23 NR 16 WMDM, 155.85 acres. T P and C $20.69.

2375. Jno. W. Lovell.
Rd 3 school Cummings. Lot 13 Sec 19; Lot 2 Sec 30 Tp 23 NR 16 WMDM, 80 acres. T P and C $10.58.

2376. Barbara E. Lynch.
Rd 3 school Cummings. Lot 12 Sec 18; Lots 5, 6, 11 Sec 19 Tp 23 NR 16 WMDM, 139.61 acres. T P and C $20.29.

2388. Lawrence Sherman.
Rd 3 school Cummings. NE¼ of NW¼ Sec 29 Tp 23 NR 13 WMDM, 40 acres. T P and C $5.53.

2430. Henry Chappell.
Rd 3 school Island Mountain. S½ of NE¼, SE¼ of NW¼, NW¼ of SW¼ Sec 35 Tp 5 S 5 E H M, 160 acres; NE¼ of SW¼ Sec 35 T 5 S 5 E H M, 40 acres. T P and C $14.22.

2432. Michael Connolly.
Rd 3 school Island Mountain. Lot 20, NW¼ of SW¼ Sec 2, Lot 17 NE¼ of SE¼ Sec 3 Tp 24 NR 15 WMDM, 153.51 avres. T P and C $19.85.

2442. Karl Kalbae.
Rd 3 school Island Mountain. SE¼ of NW¼, W½ of NE¼, SE¼ of NE¼ Sec 27 T 5 S 5 MDM, 160 acres. T P and C $20.69.

2443. Mike Kindregan.
Rd 3 school Island Mountain. Lots 4, 5, 12, 13, 14 Sec 2 Tp 24 NR 15 WMDM 159.91 acres. T P and C $20.69.

2444. Thos. Kindregan.
Rd 3 school Island Mountain. Lot 20 Sec 3 Tp 24 NR 15 WMDM, 39.79 acres. T P and C $5.53.

2453. C. N. Rundell.
Rd 3 school Island Mountain. S½ of SW¼ of SE¼ Sec 1J Tp 5 S 5 ENM, 20 acres. T P and C $3.01.

2454. Unknown Owner.
Rd 3 school Island Mountain. S½ of SW¼ Sec 22 Tp 5 S 5 ENM, 20 acres. T P and C $3.01.

2457. August F. Arens.
Rd 3 school Jackson. Lots 6 and 15 Sec 7 Tp 22 NR 16 WMDM, 71 acres. T P and C $7.20.

2462. J. R. Blair.
Rd 3 school Jackson. Lots 11 and 20 Sec 30 Tp 22 NR 16 WMDM, 80 acres. T P and C $15.52.

2470. J. H. Brush.
Rd 3 school Jackson. W½, W½ of NE¼ Sec 31 Tp 21 NR 15 WMDM, 40 acres; SW¼ of NE¼, SE¼ of NW¼, SW¼ of SW¼ Sec 25 Tp 21 NR 16 WMDM, 120 acres. All of Sec 36 Tp 21 NR 16 WMDM, 640 acres. T P and C $264.58.

2501. F. J. Kiefer.
Rd 3 school Jackson. SW¼ of NW¼, NW¼ of SW¼ Sec 27 S½ of NE¼ Sec 28 Tp 22 NR 16 WMDM, 160 acres. T P and C 33.28.

The property hereinabove described was on June 29, 1915 sold to the State for the taxes of 1914, and unless redeemed before June 30, 1920, same will on that date be sold at public aution. See "Notice of property to be sold at public auction," at end of delinquent list.

2508. N. Line.
Rd 3 school Jackson. SW¼ of SE¼, S½ of SW¼ Sec 8, NW¼ of NE¼ Sec 17 Tp 21 NR 16 WMDM, 160 acres. T P and C $54.37.

2518. Effie Michaels.
Rd 3 school Jackson. Lots 7, 8, 13, 14 Sec 7 Tp 22 NR 16 WMDM, 160 acres. T P and C $20.69.

2526. C. J. Ober.
Rd 3 school Jackson. SE¼ of NW¼ Sec 34 Tp 22 NR 16 WMDM, 40 acres. T P and C $8.92.

2527. Jno. Olsen.
Rd 3 school Jackson. SW¼ Sec 2 Tp 21 NR 16 WMDM, 160 acres. T P and C $20.69

The property hereinabove described was on June 29, 1915 sold to the State for the taxes of 1914, and unless redeemed before June 30, 1920, same will on that date be sold at public aution. See "Notice of property to be sold at public auction," at end of delinquent list.

2573 Frank Zager.
Road 3 school Jackson. Lots 3 and 4, N½ of SW¼ Sec 34 Tp 22 NR 16 WMDM. 139.66 acres. T P and C $18.16.

2710. H. P. Carpenter.
Rd 3 school Pepperwood. SE¼ of NE¼ of NE¼ Sec 27 Tp 23 NR 15 WMDM, 10 acres. T P and C $2.59.

2714. Mrs. Maria C. M. Henry.
Rd 3 schol Pepperwood. Lot 7 SE¼ of SW¼ Sec 30, Lot 1, NE¼ of NW¼ Sec 31 Tp 22 NR 14 WMDM, 111.97 acres. T P and C $14.37.

2758. Mrs. Bettie Friedman.
Rd 3 school Eel River. All of Sec 16 Tp 20 NR 11 WMDM, 640 acres. T P and C $17.40.

2764. C. H. Halle.
Rd 3 school Eel River. All of Sec 16 Tp 20 NR 11 WMDM, 640 acres. T P and C $81.69.

2788. Earl E. Reed.
Rd 3 school Eel River. SE¼ of NW¼, S½ of NE¼, NE¼ of NE¼ Sec 27 Tp 21 NR 13 WMDM, 160 acres. T P and C $27.52.

2802. W. E. Brown.
Rd 3 school Gray. E½ of NW¼ Sec 14 Tp 22 NR 12 WMDM, 80 acres. T P and C $10.62.

2844. E. B. Perrin.
Rd 3 school Happy Hollow. N½ of N½ Sec 36 Tp 25 NR 11 WMDM, 160 acres. T P and C $20.77.

2852. Wm. Evins.
Rd 3 school Independence. E½ of SE¼ Sec 18 E½ of NE¼ Sec 19 Tp 22 NR 13 WMDM, 169 acres. T P and C $22.87.

2861. R. Huber.
Rd 3 school Independence. NE¼ of SE¼ Sec 32, N½ of SW¼, SE¼ of SW¼ Sec 33 Tp 22 NR 13 WMDM, 160 acres. T P and C $11.46.

2869. Samuel P. Robbins.
Rd 3 school Independence. N½ of SW¼, SE¼ of SW¼ Sec 4, NE¼ of SE¼ Sec 5 Tp 21 NR 13 WMDM, 160 acres. T P and C $20.77.

2880. Mrs. Effie Gilman.
Rd 3 school Progress. NE¼ of SW¼, S½ of SW¼ Sec 27, SE¼ of SE¼ Sec 28 Tp 21 NR 13 WMDM, 160 acres. T P and C $27.10.

2882. Elizabeth Hill.
Rd 3 school Progress. Lot 10 Sec 33, Lot 1 Sec 34 Tp 21 NR 13 WMDM, 160 acres. T P and C $29.22.

2883. Chas. W. Hill.
Rd 3 school Progress. NE¼ of NW¼ Sec 33 Tp 21 NR 13 WMDM, 40 acres. T P and C $14.00.

2888. Daniel M. Lynch.
Rd 3 school Progress. Lots 3, 4, 5, W½ of Lot 8 Sec 35 Tp 21 NR 13 WMDM, 153.6 acres. T P and C $9.19.

2889. E. G. Lynch.
Rd 3 school Progress. Lots 5, 6, 7, 8 Sec 34 Tp 21 NR 13 WMDM, 130.88 acres. T P and C $8.81.

2892. Martin L. Miller.
Rd 3 school Progress. S½ of NE¼, NE¼ of NE¼ Sec 17 Tp 21 NR 13 WDDM, 120 acres. T P and C $15.70.

2895. Charley Myer.
Rd 3 school Progress. S½ of NW¼, NE¼ of NE¼, NW¼ of NE¼ Sec 35, Tp 21 NR 13 WMDM. 160 acres. T P and C $20.77.

2897. H. E. Parker.
Rd 3 school Progress. E½ of NW¼, W½ of NE¼ Sec 16 Tp 21 NR 13 WMDM, 160 acres. T P and C $4.72.

2905. Mrs. D. E. Banks.
Rd 3 school Round Valley. Lot in Covelo bd N by Lot of H. Marks, W bby Reservation, S by lot of Walter Gravier, E by High School St., Lot beginning at a point on S line of Marks land at Covelo, said pt being 282½ ft W of NW corner of Lizzie Lovell homestead and run th S 79 ft th W 150 ft, th N 79 ft, th E 150 ft, to beginning. Lot in Covelo beginning 6 ft from NW corner of land of Ida Fish th run due N 85 ft, th W 150 ft, th S 85 ft, th E 150 ft. T P and C $21.60.

2055. Mrs. E. A. Hufstetler.
Rd 3 school Round Valley. Lot in Covelo bd N by Howard St., W by lot of Sarah Scott, S by lot of E. L. Peterson, E by lot of C. H. Hurt. T P and C $4.87.

2071. Kate Montague.
Rd 3 school Round Valley. Lot in Covelo by N by Howard St., E by lot of Walter Hargrave, S by lot of Purcell, W by lot Lovell St. T P and C $15.79.

2078. P. G. Potter.
Rd 3 school Round Valley Lot in Covelo bd E by Lovell St., S by lot of C. G. O'Farrall, W by lot of H. L. Zeek, N by Grange St. Personal property $120.00. T P and C $19.18.

The property hereinabove described was on June 29, 1915 sold to the State for the taxes of 1914, and unless redeemed before June 30, 1920, same will on that date be sold at public aution. See "Notice of property to be sold at public auction," at end of delinquent list.

2999. August Surtman.
Rd 3 school Round Valley. N½, S½ of Sec 16 Tp 22 NR 13 WMDM, 640 acres. T P and C $84.47.

3019. Theodosia C. LeRoy.
Rd 3 school Simmerly. N½ of lot 9 Sec 7 Tp 23 NR 14 WMDM, 40 acres. T P and C $5.55.

3032. Bradford Webster.
Rd 3 school Simmerly. E½ Sec 36 Tp 24 NR 15 WMDM, 320 acres. T P and C $41.05.

3033. Wm. Ashdown.
Rd 3 school Spy Rock. SE¼ of SE¼ of SE¼ Sec 29 Tp 23 NR 14 WMDM, 10 acres T P and C $1.75.

3051. Jno. E. Cross Investment Co.
Rd 3 school Spy Rock. Lots 3, 4, 5, 6 Sec 1, lots 3, 4, 5, 6, 7, 8, 9, 16 Sec 2 Tp 23 NR 15 WMDM, 380 acres. T P and C $25.82.

3068. S. Igall.
Rd 3 school Spy Rock. Lot 8 Sec 2 Tp 22 NR 14 WMDM, 80 acres. T Pand C $10.62.

3080. Harry S. Logan.
Rd 3 school Spy Rock. NW¼ of SE¼ of NE¼ Sec 20 Tp 23 NR 14 W MDM, 10 acres. T P and C $1.75.

3088. F. S. Mulford.
Rd 3 school Spy Rock. N½ of SW¼. Fr S½ of NW¼ Sec 23 Tp 23 NR 15 WMDM. 100 acres. T P and C $12.67.

The property hereinabove described was on June 29, 1915 sold to the State for the taxes of 1914, and unless redeemed before June 30, 1920, same will on that date be sold at public aution. See "Notice of property to be sold at public auction," at end of delinquent list.

3118. Louella V. Buckner.
Rd 3 school Two Rivers. SE¼ Sec 18 Tp 21 NR 13 WMDM, 160 acres. T P and C $26.73.

3124. W. L. Gravier.
Rd 3 school Two Rivers. S½ of NW¼, NE¼ of SW¼, NW¼ of SE¼ Sec 23 Tp 22 NR 14 WMDM, 160 acres. T P and C $28.99.

3134. C. L. Patten.
Rd 3 school Two Rivers. Lot 2 in Dos Rios. T P and C $2.29.

3152. Frank DeConnick.
Rd 3 school Bonito. S½ of NW¼ NW¼ of SW¼ tract 70 Tp 24 NR 14 WMDM, 120 acres; S½ of NE¼, N½ of SE¼, SW¼ of SE¼ tract 77 Tp 24 NR 14 WMDM, 200 acres. T P and C $41.55.

3155. Mrs. E. A. Hufstetler.
Rd 3 school Bonito. NW¼ of SE¼, S½ of SE¼, SE¼ of SW¼ Sec 6 Tp 24 NR 13 WMDM, 160 acres. T P and C $22.86.

3156. Fred J. Long.
Rd 3 school Bonito. Lots 2 and 3, E½ of Lot 5, W½ of Lot 6 Sec 1 Tp 24 NR 14 WMDM, 160 acres. T P and C $20.77.

3171. R. D. Adams.
Rd 3 school Buck Mountain. Lots 9, 10, 15, 16 tract 19 Tp 24 NR 12 WMDM, 160.78 acres. T P and C $13.17.

3175. T. E. Azbill.
Rd 3 school Buck Mountain. W½ of NE¼, SE¼ of NW¼, NE¼ of SW¼ Sec 8 Tp 24 NR 12 WMDM, 160 acres. T P and C $11.46.

3178. J. H. Bridges.
Rd 3 school Buck Mountain. Lots 3, 4, 7, 8, 11, 12, 13, 14, 17, 18, 19, 20 tract 1 Tp 24 NR 12 WMDM, 428.99 acres. T P and C $18.65.

3187. Geo. A. Hess.
Rd 3 school Buck Mountain. Lots 1, 2, 3, 4, 5 tract 2 Tp 23 NR 12 WMDM, 186.77 acres; Lots 7, 8, 9, 10, 11, 12 tract 3 Tp 24 NR 12 WMDM, 195.66 acres. T P and C $25.45.

3189. G. F. Huntington.
Rd 3 school Buck Mountain. Lots 1, 2, 3, 4, 5, tract 4 Tp 24 NR 12 WMDM, 168.63 acres. T P and C $20.77.

3195. W. McCoombs.
Rd 3 school Buck Mountain. Lots 11, 12, 13, 14 tract 16 Tp 24 NR 12 WMDM, 161.16 acres. T P and C $10.62.

3204. W. W. Warren.
Rd 3 school Buck Mountain. Lots 6, 7, 8, Tract 4 Tp 24 NR 12 WMDM, 109.62 acres; NW¼ tract 7 Tp 24 NR 12 WMDM, 160 acres. T P and C $11.97.

3212½. J. H. Bridges.
Rd 3 school Hawthorne. Lots 2, 3, 6 Tract 83 Tp 24 NR 14 WMDM, 127.79 acres. T P and C $11.04.

3213. Frank DeConnick.
Rd 3 school Hawthorne. NW¼, NE¼ of SW¼ Tract 71 Tp 24 NR 14 WMDM, 200 acres; NE¼ Tract 76 Tp 24 NR 14 WMDM, 160 acres. T P and C $46.62.

3215. G. Garwick.
Rd 3 school Hawthorne. N½ of NE¼, SE¼ of NE¼, NW¼ of SE¼ Tract 74 Tp 24 NR 14 WMDM, 160 acres; SE¼ Tract 75 Tp 24 NR 14 W MDM, 160 acres. T P and C $45.76.

3231. V. Barren.
Rd 3 school Red Hill. N½ of NW¼ Tract 30 Tp 24 NR 13 WMDM, 80 acres. T P and C $10.62.

3252. John D. Perry.
Rd 3 school Red Hill. W½ of SE¼, S½ of SW¼ Tract 47 Tp 24 NR 13 WMDM, 160 acres. T P and C $22.87.

3255. G. A. Short.
Rd 3 school Red Hill. E½ of NW¼, W½ of NE¼ Tract 46 Tp 24 NR 13 W MDM, 160 acres. Personal property $310.00. T P and C $36.79.

3260. Louis Snyder.
Rd 3 school Red Hill. E½ of NW¼ Tract 42 Tp 24 NR 13 WMDM, 80 acres. T P and C $10.62.

3262. Louise F. Swanson.
Rd 3 school Red Hill. SW¼ of SW¼ Tract 44 Tp 24 NR 13 WMDM, 40 acres; S½ of SE¼, NW¼ of SE¼ Tract 56 Tp 24 NR 13 WMDM, 120 acres; NE¼ Tract 57 Tp 24 NR 13 WMDM, 160 acres; SW¼ Tract 57 Tp 24 NR 13 WMDM, 160 acres; SE¼ Tract 58 Tp 24 NR 13 WMDM, 160 acres. T P and C $63.27.

3267. Jerry F. Worthington.
Rd 3 school Red Hill. Lot 7 Tract 20½ Tp 24 NR 13 WMDM, 40.08 acres. T P and C $5.55.

3272. J. H. Bridges.
Rd 3 school Reservation. SW¼, W½ of NW¼ Sec 10 Tp 23 NR 12 WMDM, 240 acres. NW¼ Sec 15 Tp 23 NR 12 WMDM, 160 acres; N½ of NE¼, SE¼ of NE¼, Sec 16 Tp 13 NR 12 WMDM, 120 acres. T P and C $45.39.

3279. Roger Steele.
Rd 3 school Reservation. S½ of SW¼ Sec 17 Tp 23 NR 12 WMDM, 80 acres. T P and C $7.25.

3280. A. J. Baldwin.
d 3 school Williams Creek. SW¼ of SE¼ Sec 3 Tp 22 NR 10 WMDM, 40 acres. T P and C $5.55.

3288. J. H. Bridges.
Rd 3 school Williams Creek. All of Sec 2 Tp 23 NR 12 WMDM, 641 acres; E½ of Sec 3 Tp 23 NR 12 WMDM, 320 acres; E½ of E½, NW¼ of NE¼, SW¼ of SE¼ Sec 10 Tp 23 NR 12 WMDM, 240 acres; All of Sec 11 Tp 23 NR 12, WMDM, 640 acres; N½, SE¼ Sec 14 Tp 23 NR 12 WMDM, 480 acres; NE¼ Sec 15 Tp 23 NR 12 WMDM, 160 acres; Lots 5, 6, 7, 8, 9, 10 Sec 7 Tp 23 NR 11 WMDM, 225.59 acres. T P and C $213.85.

3820. Walter L. Brown.
Rd 3 school Williams Creek. NE¼ of NE¼ Sec 23; NW¼ of NW¼ Sec 24 Tp 23 NR 12 WMDM, 80 acres; SW¼ of SW¼ Sec 13 Tp 23 NR 12 WMDM, 40 acres. T P and C $16.17.

3308. Gregory Kostopoelos.
Rd 3 school Williams Creek. NW¼ of NW¼ Sec 18 Tp 23 NR 12 WMDM, 40 acres. T P and C $3.87.

3310. D. E. Mitchell.
Rd 3 school Williams Creek. SW¼ of NE¼ Sec 11 Tp 23 NR 11 WMDM. 40 acres. T P and C $5.55.

3312. August Petry.
Rd 3 school Williams Creek. N½ of SW¼, SW¼ of SW¼, W½ of SE¼ of SW¼ Sec 36 Tp 22 NR 10 WMDM, 140 acres. T P and C $2.45.

3318. Louis Sanders.
Rd 3 school illiams Creek. E½ of SE¼ of SW¼, SW¼ of SE¼ Sec 36 Tp 22 NR 12 WMDM, 60 acres. T P and C $8.09.

3326. W. W. Warren.
Rd 3 school Williams Creek. NW¼ Sec 12 Tp 23 NR 12 WMDM, 160 acres. T P and C $14.00.

3332. J. C. Boone.
Rd 3 school Forsythe. Lot 3 Sec 13. Lot 1 Sec 14 Tp 17 NR 14 WMDM, 78 acres. T P and C $17.26.

3338. M. A. Harris.
Rd 3 school Forsythe. Lot 8 Sec 13; Lot 1 Sec 24 T 17 NR 14 WMDM, 83.05 acres. T P and C $11.23.

3343. L. B. McMurtry.
Rd 3 school Forsythe. Lots 1, 2, 5, 6, 7, NE¼ of SW¼, S½ of SW¼ Sec 13 Tp 17 R 14, 287 acres; Lot 2 Sec 14 Tp 17 R 14, 38 acres; N½, N½ of S½, S½ of SE¼ Sec 3 Tp 16 R 13, 568 acres; Lot 1, SE¼ of NE¼, NE¼ of SE¼ Sec 4 Tp 16 R 13, 119 acres; SW¼, that part of W½ of SE¼ W of line fence Sec 14 Tp 17 R 13, 163 acres; S½ Sec 15 T 17 R 13, 320 acres; W½ of NE¼, NW¼, S½, that part of E½ of NE¼ W of railroad Sec 16 Tp 17 R 13, 630 acres; All of Sec 17 Tp 17 R 13, 640 acres; All of Sec 18 Tp 17 R 13, 640 acres; All of Sec 19 Tp 17 R 13, 640 acres; All of Sec 20 Tp 17 R 13, 640 acres; All of Sec 21 Tp 17 R 13, 640 acres; All of Sec 22 Tp 17 R 13, 640 acres; W½ of W½ less NW¼ of NW¼ Sec 23; E½ of NW¼, NE¼ of SW¼, that part of SE¼ of SW¼, W½ of E½ W of line fence Sec 23 Tp 17 N 13, 363 acres. That part of W½ of NW¼ W of line fence of Sec 26 Tp 17 R 13, 18 acres; All of Sec 27 Tp 17 R 13, 640 acres; All of Sec 28 Tp 17 R 13, 640 acres; All of Sec 29 Tp 17 13, 640 acres; N½, E½ of SE¼ Sec 30 Tp 17 R 13, 400 acres; Lot 2 Sec 24 Tp 17 R 14, 41 acres. Personal property $2500.00, T P and C $2114.26.

3374. Sam and Layman Guss.
Rd 3 school Redwood. Lots 1 and 2, S½ of NE¼ Sec 4 Tp 17 NR 12 WMDM, 133.9 acres. T P and C $8.05.

4th Supervisorial Dist.

3437. C. H. Wilder.
Rd 4 school Albion. That part of NW¼ of NE¼ lying north of high water mark of Albion River in Sec 22 Tp 16 NR 17 WMDM, 10 acres. T P and C $2.53.

3452. W. R. Church.
Rd 4 school Caspar. Fr of Lots 1 and 2 Sec 18 Tp 17 NR 17 WMDM. Fr SE¼ of NE¼ Sec 13 Tp 17 NR 18 WMDM, 40 acres. T P and C $28.85.

3475. Jennie Hoyerdahl.
Rd 4 school Caspar. Beg at NW corner of Sec 6 Tp 17 NR 17 WMDM, th run along N line of Sec 6 N 89 degrees 45 minutes E 812 ft to pt of beg, which is 41 ft E of center line of Caspar Lumber Company's railroad, th along the E line of said railroad S 6 degrees 55 minutes W 284 ft, S 18 degrees 15 minutes W 233 ft, S 18 degrees 35 minutes W 1220 ft, N 89 degrees 45 minutes E 2085 ft, th N 1 degree 43 minutes W 1660 ft, S 89 degrees 45 minutes W 1573 ft to pt of beg and containing 70.2 acres. Sec 6 Tp 17 NR 17 WMDM, T P and C $14.67.

3487. Alice Morand.
Rd 4 school Caspar. Beg at NW corner of Sec 6 Tp 17 NR 17 WMDM, run th N 89 degrees 45 minutes E along boundary of Sec 6, 812 ft, th along E line of Caspar Lumber Company's railroad S 6 degrees 55 minutes W 284 ft, S 18 degrees 15 minutes W 233 ft, S 18 degrees 35 minutes W 1220 ft, to pt of beg, which is 1660 ft S 485 ft W of a pt on N boundary of Sec 6, which pt is 41 ft N 89 degrees 45 minutes E of the center line of Caspar Lumber Company's railroad, N 89 degrees 45 minutes E2085 ft, S 1 degree 43 minutes E 949 ft, S 88 degrees 35 minutes W 2445 ft N 18 degrees 35 minutes E 1014 ft to pt of beg and containing 50.3 acres, in Sec 6 Tp 17 NR 17 WMDM. T P and C $3740.

3537. Gregers Larsen.
Rd 4 school Comptche. SW¼ of NW¼, W½ of SW¼ Sec 32 Tp 17 NR 15, WMDM; Lot 4 Sec 5 Tp 16 NR 15 WMDM, 160 acres. T P and C $22.21.

3580. C. E. Street.
Rd 4 school Ellison. SE¼ of NE¼ of NW¼ Sec 8 Tp 16 NR 16 WMDM, 10 acres. T P and C $2.53.

3598. C. L. Dundey.
Rd 4 school Kaisen. N½ of SW¼ of SE¼ of NE¼, NW¼ of SE¼ of NE¼ Sec 5 Tp 16 NR 16 WMDM, 15 acres. T P and C $7.05.

3602. A. M. Haig.
Rd 4 school Kaisen. SW¼ of SW¼ of SE¼ Sec 5 Tp 16 NR 16 WMDM, 10 acres. T P and C $3.77.

3610. W. A. Maier.
Rd 4 school Kaisen. SE¼ of SW¼ of SE¼ Sec 5 Tp 16 NR 16 WMDM, 10 acres; NW¼ of SW¼ of SE¼ Sec 5 Tp 16 N 16 WMDM, 10 acres. T P and C $7.45.

3617. G. Stringham.
Rd 4 school Kaisen. N½ of SW¼ of NW¼ of SE¼ Sec 5 Tp 16 NR 16 WMDM, 5 acres; W½ of SE¼ of NE¼ Sec 8 Tp 16 NR 16 WMDM, 20 acres. T P and C $9.17.

3628. J. E. Larsen.
Rd 4 school Keene. NE¼ of SE¼ Sec 26 Tp 16 NR 16 WMDM, 40 acres. T P and C $8.70.

3651. Lloyd L. Devilbiss.
Rd 4 school Leggett Valley. W½ of NW¼ Sec 27, E½ of NE¼ Sec 28 Tp 24 NR 17 WMDM, 160 acres. T P and C $20.17.

3659. H. H. Frazier.
Rd 4 school Leggett Valley. NW¼ Sec 21 Tp 23 NR 17 WMDM, 160 acres. T P and C $20.17.

3660. G. W. French.
Rd 4 school Leggett Valley. W½ of SW¼ Sec 11, Lots 1 and 2 Sec 14 Tp 24 NR 17 WMDM, 169 acres. T P and C $36.83.

The property hereinabove described was on June 29, 1915 sold to the State for the taxes of 1914, and unless redeemed before June 30, 1920, same will on that date be sold at public aution. See "Notice of property to be sold at public auction," at end of delinquent list.

3668. Hiram H. Hamilton.
Rd 4 school Leggett Valley. SE¼ of NW¼, SW¼ of NE¼ Sec 9 Tp 23 NR 17 WMDM, 80 acres; S½ of SE¼ Sec 7 Tp 23 N R 17 WMDM, 80 acres. T P and C $99.20.

3675. Frank Huey.
Rd 4 school Leggett Valley. S½ of NW¼ Sec 12 Tp 24 NR 17 WMDM, 80 acres. T P and C $10.32.

3680. Chas. W. Kemper.
Rd 4 school Leggett Valley. N½ of NE¼ Sec 31 Tp 5 S 4 EHM, 80 acres; W½ of SE¼ Sec 30 Tp 5 S 4 EHM, 80 acres. T P and C $13.80.

3681. Jno. T. Kemper.
Rd 4 school Leggett Valley. W½ of SW¼ Sec 29 Tp 5 S 4 EHM, 80 acres. T P and C $6.45.

3708. Harry B. Moody.
Rd 4 school Leggett Valley. Und one-ninth int in lots 4, 5, 6, 7 Sec 6 Tp 23 NR 17 WMDM, 10.08 acres. T P and C $4.98.

The property hereinabove described was on June 29, 1915 sold to the State for the taxes of 1914, and unless redeemed before June 30, 1920, same will on that date be sold at public aution. See "Notice of property to be sold at public auction," at end of delinquent list.

3718. W. G. Roberston.
Rd 4 school Leggett Valley. SE¼ of SW¼ Sec 25 Tp 5 S 4 EHM, 40 acres. T P and C $5.22.

3750. J. H. Buckman Est.
Rd 4 school Little River. Lot in Little River bd N and W by lot of Stevens Est, E by land of Ottosen, S by Perkins St. T P and C $14.42.

3810. H. W. Fell.
Rd 4 school McKay. E½ of SW¼ of NE¼ Sec 11 Tp 16 NR 17 WMDM, 20 acres. T P and C $12.80.

3812. A. L. Goss.
Rd 4 school McKay, E½ of NE¼ of NE¼ Sec 23 Tp 16 NR 17 WMDM, 20 acres. T P and C $2.95.

3833. Mrs. J. Byrne.
Rd 4 school East Mendocino. NE¼ of SE¼ of SW¼ Sec 22 Tp 17 NR 17 WMDM, 10 acres. T P and C $2.53.

3858. Geo. E. Morrell.
Rd 4 school East Mendocino. Fr W½ of NW¼ of NW¼ Sec 28 Tp 17 NR 17 WMDM, 13 acres. T P and C $3.77.

3866. Jno. Smith.
Rd 4 East Mendocino. Fr NE¼ of NW¼ of NW¼ Sec 28 Tp 17 NR 17 WMDM, 9 acres. T P and C $2.53.

3892. F. J. Bowman and G. B. Morrill.
Rd 4 school Mendocino. Fr N½ of NE¼ Sec 29 Tp 17 NR 17 WMDM, 9 acres. T P and C $2.53.

3956. Jos. Granskog.
Rd 4 school Mendocino. Lot in Mendocino bd N by Albion St., E by Lot of Mendocino Bank of Commerce, S by Main St. Lot in Mendocino bd N by Albion St., E by Granskog, S by Main St., W by Brown. T P and C $24.62.

3976. A. Hendrickson.
Rd 4 school Mendocino. Lot 3 blk L Hill's Tract. T P and C $1.71.

4033. Kate Munroe.
Rd 4 school Mendocino. Lot in Mendocino bd N by Albion St., E by land of Burbeck, S by Main St., W by land of Munroe. Lot in Mendocino bd N by Ukiah St., E by land of Luiz, S by Albion St., W by land of Eli Tie Kee. Lot in Mendocino bd N by Ukiah St., E by land of Kelly Est., S by Albion St., and W by land of Peterson, T P and C $38.35.

4047. Edith and F. C. Piersol.
Rd 4 school Mendocino. Lot in Mendocino bd N by Little Lake St., E by land of Nolan, S by Calpella St., W by Oleva Clark lot. T P and C $26.31.

4079. Sisters of Santa Clara Convent.
Rd 4 school Mendocino. Lot in Mendocino bd N by land of Peck, E by land of Everson, W by land of Ramus, T P and C $12.80.

4080. A. N. Soliss.
Rd 4 school Mendocino. Lot in Mendocino bd N by Standacher, E by Wallace, S by Covelo St., and W by Cassidy. T P and C $25.10.

(Continued on page 6.)

Social and Club Activities

Mrs. W. D. L. Held, Editor - Phone 63

Once again Ukiah is enjoying the pleasures and benefits of Chautauqua week. Wonderful music and inspiring lectures are being heard daily in the big tent. The town has an opportunity of hearing speakers and musicians of a class far beyond those usually heard in a country town.

These treats are made possible by the efforts of fifty loyal and public-spirited citizens who signed the contract guaranteeing the amount necessary to have a Chautauqua here. The public is surely indebter to those people who have cheerfully devoted much time and energy to the cause. Give them a little encouragemnet and assistance so that they will feel like renewing the obligation for another year.

* * * *

Class of 1920 U. H. S.

The graduating class of the Ukiah high school will next week conclude their four years of study and pass out into the larger world awaiting them. Most of the social activities of next week will be connected in some way with commencement and the customs hallowed by the students of all time.

The class numbers thirty-four, with the fair sex predominating, twenty-three girls and eleven boys, as follows: Elby Atkinson, Leila Beckley, George Boring, Jessie Burkhart, Helen Cohn, Gertrude Dawe, Theodore Dawe, Carrie Eldred, Minnie Gielow, Geneiss Howell, Walter McConihe, Leila Hansen, Eileen Berryhill, Madge Clark, Lorena Levaggi, Charles Luce, Mabel King, Esther Lynch, Jewyl Martin, Lloyd Martin, Raymond Milne, Daisy Mitchell, Ewart Mitchell, Una Raffety, Eric Richardson, Lempi Sandelin, Eva Shields, Caroline Schultz, Ina Speer, Leslie Terry, Minnie Thompson, Elysse Van Dusen, Clarence Wegner and Jarvis Williams.

Class day exercises will be held at the Victory theatre on Friday evening, June eleventh, at which time the three-act play, 'The Arrival of Kelly" will be staged, as well as the class will, prophecy, history, etc., customary at class day exercises. On the evening of Sunday, June thirteenth, the baccalaureate sermon will be preached in the Christian Church by Rev. Elbert Holland, and on Monday evening, June fourteenth, the commencement exercises will take place at the Victory theatre. Dr. Dwight E. Hopkins, of the department of public speaking of the University of California, will deliver an address on the subject, "Building for the Future."

The class will have its annual picnic at some time during the week but the time and place have not yet been decided upon.

Mr. Brazier and his corps of teachers will be proud of the splendid body of young men and women whom they send out from the school this year.

* * * *

Pretty Shower for Miss Ina Speer

A very pretty shower, complimentary to Miss Ina Speer upon her engagement to Mr. Ray Mustard, took place on last Friday evening at the home of Miss Leila Beckley. The young couple had been invited for a ride and at eight-thirty stopped at the Beckley home where they found some thirty-five or more friends in possession. The house was beautifully decorated in pink ribbons and roses. Jolly games occupied the company for a while, then each was given a ribbon and told to unwind it through many intricacies. Miss Ina supposed she was merely playing the game but when she finally reached the end of the ribbon she found a basket, appropriately decorated in pink, filled with many beautiful gifts, accompanied by many pleasant messages and expressions of good will.

At a late hour delicious refreshments were served and the party dispersed with many affectionate and kind wishes for the young guest of honor.

* * * *

KOSMOS CLUB PICNIC

The Kosmos Club enjoyed the last day of the club year at a very delightful picnic on Friday last on Mill Creek, a large number of machines conveying the ladies thither.

A program consisting of most interesting readings by Mrs. Puett and Mrs. Chester Cox, was followed by a business session, of which the most important features was the election of officers for the coming year. Mrs. L. H. Foster, as president, with an excellent corps of officers will guide the destinies of the club. A round table discussion as to the program for the coming year followed.

A delightful picnic lunch followed and the remainder of the day was spent in enjoying the beauties of the wonderful outdoors.

* * * *

Christian Church Notes

The beautiful silver cup offered by the Sonoma Valley Christian Endeavor Union to the society scoring highest is now on exhibition in the window of Foster's store. It was won last year by the Endeavor Society of the local Christian church and they are working and confidently expecting that they will succeed in in retaining it this year. If they are able to win it for three successive years it becomes their permanent property and for this end they are now exerting themselves.

On Sunday evening, June thirteenth, the contest will end and at the service that evening the winner will be announced. At that time a large number of Lakeport endeavorers will be present at the meeting.

On that evening the baccalaureate address to the high school class of 1920 will be delivered in the Christian church by the pastor, Elbert Holland. So Sunday, June thirteenth, will be a very distinctive date to the members of this church.

* * * *

The Fancher Family Leaving Ukiah

Mrs. M. J. Fancher and children are spending a few days with Mr. and Mrs. Jameson of Redwood Valley, after which they will take their departure for their new home in the southern part of the state. They leave many friends here and in Redwood Valley, where they lived for a number of years, who will greatly regret losing them from their circles as they are worthwhile people in every sense of the word.

Mrs. Lloyd Wallace Honor Guest

Mrs. Marvin Ford was hostess one afternoon last week at a pretty whist party, complimentary to her daughter, Mrs. Lloyd Wallace of Eureka. Three tables were played, the first prize falling to Mrs. Robert McGarvey and the consolation to Mrs. Floyd Banker.

The Ford home was charmingly decorated with roses and other flowers. Delicious refreshments were served at the card tables, each of which was decorated by a pretty basket of flowers.

* * * *

Miss Margaret Poage to Graduate

Miss Margaret Poage, of Princeton, is one of the large class graduating from the high school there this year. She and her sister Hazel will be in Santa Barbara the coming fall, Margaret to pursue her studies in the Junior College and Hazel to continue her college course in Domestic Science.

* * * *

Guest in Toles Home

Dr. Maud Noble Havens and party of friends from San Francisco spent the week-end in a short trip through Sonoma and Mendocino counties. Dr. Havens, who is a past grand matron of the Eastern Star, was a guest of Mrs. Toles during her stay here.

* * * *

Baptist Ladies Meet

The Ladies' Aid Society of the Baptist Church held a busy meeting in the church parlors on Tuesday afternoon. There was a large attendance and a goodly amount of work accomplished. These ladies are now busy making quilts which will later be for sale.

* * * *

Social at South Methodist Church

The Epworth League of the M. E. Church, South, held a pleasant little party in the Sunday school room on Friday evening, entertaining the youngsters who compose the Junior auxiliary of the League. Delightful games and music, followed by refreshments, made the evening a very pleasant one.

* * * *

Mrs. Volney Van Dyke Entertains Whist Club

Mrs. Volney Van Dyke entertained the whist club, made up largely of members of the Ford family on last Wednesday afternoon, four tables being played. The first prize was received by Mrs. Elmer Gibson and Mrs. Wesley Ford was the recipient of the consolation.

At a late hour in the afternoon delicious refreshments were served at a large round table in the dining room. The decorations were dainty and artistic in pastel shades of pink, blue, lavender and white with flowers of corresponding shades, sweet peas and blue bells. The effect was most charming.

This is the last meeting of this pleasant little club for this year.

* * * *

Potter People at Chautauqua

Mr. and Mrs. J. W. Lea and a number of other Potter people are quite regular in their attendance upon the sessions of the Chautauqua.

MARRIAGE LICENSES

Marriage licenses were issued during the past week to the following couples:

Fred R. Jaeger and Edyth Marie Papenfus, both of Santa Rosa.

Thomas A. Boots of Humboldt county, and Nellie M. Remy of Lakeport.

IN THE SUPERIOR COURT OF OF THE STATE OF CALIFORNIA, IN AND FOR THE COUNTY OF MENDOCINO.

NOTICE TO CREDITORS

In the Matter of the Estate of FRANK B. MARBLE, Deceased.

Notice is hereby given by the undersigned, Executrix of the Estate of said Deceased, to the creditors of, and all persons having claims against the said Deceased, to file their claims with the necessary vouchers within four months after the first publication of this notice, to the said Executrix at her residence at Willits, California, or to Thomas & Thomas, her Attorneys, at their offices in the Preston Building, Ukiah, California, the same being the place for the transaction of the business of said estate in the County of Mendocino State of California.

Dated June 2, 1920.

JESSIE DAVIDSON, Executrix.
THOMAS & THOMAS, Attorneys for Estate. 35-5t

IN THE SUPERIOR COURT OF THE STATE OF CALIFOHNIA, IN AND FOR THE COUNTY OF MENDOCINO.

In the Matter of the Estate and Guardianship of JOHN BUNYON PICKLE, a minor.

NOTICE OF SALE OF REAL ESTATE

Notice is hereby given that the undersigned guardian of the person and estate of John Bunyon Pickle, a minor will sell at private sale to the highest and best bidder in one lot or parcel the real estate hereinafter described, for cash, lawful money of the United States of America, and subject to the confirmation of the said Superior Court, on or after the 21st day of June, A. D. 1920, at 12 o'clock M of said day at the law offices of Preston & Preston, attorneys for said guardian, Preston Building, Ukiah, California, an undivided one-twelfth interest being all the right title and interest of said minor and being all the right, title and interest that said estate has by operation of law or otherwise, acquired in and to all that certain lot, pieces or parcels of land, situate lying and being in the county of Mendocino, State of California, and bounded and particularly described as follows, to wit:

Being on the West side of Russian River and being a portion of the S½ of the NW¼ of Section No. 17, in T. 17 N. R. 11 W. commencing at the quarter section corner on the section line between Sections 17 and 18 and running thence East 74½ rods; thence North with the meanderings of the Russian River on a parallel line 58 and two-thirds rods thence West 50 rods; then South 58 and two-thirds rods to the place of beginning and containing 23 acres of land, more or less. Also the South half of the following described tract of land. Commencing at the Southeast corner of the NE¼ of Section 18, T. 17 N. R. 11, W., M. D. M. thence running due West 40 rods; thence due North 58 and two-thirds rods, thence due East 40 rods, thence due South 58 and two-thirds rods to the place of beginning containing 15 acres, more or less.

Bids and offer must be in writing and will be received at the law offices of Preston & Preston, Preston Building, Ukiah, California, or may be directed to the guardian personally at Ukiah, California, in the care of Preston & Preston or may be filed in the office of the clerk of this court at any time after the first publication of this notice and before making the sale.

Deed and abstract at the expense of the purchaser.

R. W. PICKLE, Guardian of the Estate of John Bunyon Pickle, a Person and Estate of John Bunyon Pickle, a minor.
PRESTON & PRESTON, Attorneys for Guardian, Ukiah, Cal.
First publication June 4, 1920.

Read "Ed's Job Wins", page eight

Mrs. Frank Cunningham left Thursday for a few weeks' visit in San Francisco and the bay cities.

There's Lots of Difference

IN THE LOOKS OF MOTOR CARS. DID YOU EVER NOTICE HOW A CUSTOM BUILT CAR STANDS OUT FROM THE REST? THE REASON IS THAT IT WAS MADE TO ORDER.

THAT IS WHY TAILOR MADE CLOTHES STAND OUT. THEY HAVE BEEN MADE TO ORDER AND MADE TO MEASURE ACCORDING TO THE INDIVIDUAL REQUIREMENTS OF THE WEARER.

"WE MAKE THE CLOTHES THAT MAKE THE MAN"

P. E. LINDSTROM
Ukiah, Calif.

--SPECIAL--
a box of
Charmona Face Powder
Flesh—White—Brunette
FREE
with each purchase of
HARMONY
Cocoa Butter Cold Cream
the cream that imparts a delicious smooth feeling to the skin
Morris & LeRoy
The Rexall Store
"Just pushin' along treatin' everybody right"

Garden Implements
We have them—all kinds and for all purposes
If your lawn needs manicuring you will find that our hardware department carries a full stock of all the necessary implements including
Lawn Mowers Clippers
Grass Scythes Rakes
Those who have home gardens will find that they can increase the production of their gardens by using the right kind of GARDEN IMPLEMENTS. We have a complete line of HOES, PLANET JR. HAND CULTIVATORS, ETC. In fact every implement that science has designated to reduce the labor of keeping up a garden.
UKIAH FARMERS' CLUB, INC.
C. A. BERNHARD, Mgr.
East Perkins and Railroad St. Phone 26-W

ANYWHERE—ANY TIME
MARION TODD JITNEY SERVICE
Marion Todd, Porp; Ukiah, Calif.
Phone 2-W for appointments

FOSTER'S GROCETERIA
Saturday and Monday Specials

Shell Macaroni, 11c pound—3 for	30c
Pink Salmon in Tall Tins—Can	19c
Size 2 Cans, Mayrose Grated Pineapple—Can	27c
Cypress Brand Sardines in Oval Cans—Can	13c
Armour's Lunch Tongue Size ½—Can	31c
Small Package Encore Pancake Flour—Pkg.	16c
1 Pound Shillings Soda—Pkg.	7c
Lenox Soap—TWENTY-FOUR BARS	$1.00
Poppy Salad Oil—Bottle	47c
Light House Cleanser—5 Cans	25c

The Variety
A. FOSTER UKIAH, CALIF.

WINCHESTER HOTEL
THIRD AND MARKET STS., SAN FRANCISCO
CENTRALLY LOCATED—CLOSE TO THEATRE AND SHOPPING DISTRICTS
600 single and family rooms
200 baths FREE for guests
Rates 75c day and up
SPECIAL WEEKLY RATES—FREE BUS TO AND FROM ALL DEPOTS AND FERRIES
M. J. GRAHAM, MANAGER

HOTEL CECILLE
REFRESHMENT EMPORIUM

Announcement

To Our Patrons:

We wish to notify our patrons that our hours for delivery are from 7 a. m. to 5 p. m. Our deliverymen quit work at 5 o'clock, so that in order to secure delivery, orders must be in by 4 o'clock each afternoon. No deliveries will be made on Sunday. We can deliver ice at the plant at any time.

Ukiah Ice & Soda Works

McCORMICK NO. 6

THE MOWER WITH EXCLUSIVE FEATURES

Cuts all the grass—cuts high or low—cuts under adverse conditions Parts can be quickly and easily replaced. Properly placed coupling bar makes adjustment easy. The high easy lift is a big advantage. Clear sheer cut reduces draft.



We carry a complete stock of genuine repairs. ..Agents for International Harvester Company's Rakes, Binders, Mowers, Tractors and General Farming Machinery.

J. H. BARKER & SON

Hardware Dealers - - - Ukiah, Calif.

MANCHESTER-BY-THE-SEA

MANCHESTER, May 31.—The friends of Al Hepworth will be pleased to hear he is improving and not as badly hurt as was feared at first.

Mrs. Harry Cassidy and daughter Inez, of Napa, spent a week here with her aunt, Mrs. R. F. Sherwood. They left for San Francisco Saturday morning.

Mrs Clyde McCarthy left for Los Angeles on a visit last week.

Mrs. Dannie McCallum and daughter Mae of Point Arena were Manchester callers Friday.

Prof. Coale and wife, Mrs. C. W. Reinking of Point Arena and Miss Hill of Riverdale were in Manchester Thursday on their way to Mendocino.

Johnnie Biaggi and family arrived here from Healdsburg last week and will make their home here. Johnnie says the coast is good enough for him.

Mrs. Elmer Walker and three children from Oregon are here on a visit with her parents, Mr. and Mrs. Frank Fairbanks.

Mrs. A. B. Kendall and Mrs. Elwood Kendall left for a visit in Fresno. Mrs. A. B. Kendall returned home leaving Mrs. Elwood to visit relatives for a time.

Rev. T. Carroll is holding meetings here in the M. E. Church. He is a very fine speaker and those who do not hear him are missing a good thing.

Ernest Titas has moved his family back to their old home on Brush Creek. They have been at Gualala for some time. We welcome them back.

Eric Dahl of Camp 11 spent Sunday with the home folks.

Miss Viola Lawson, a student at the state university is home on a visit.

Clare Hunter and wife of Vallejo are here on a visit with relatives.

LOCALS

Mr. and Mrs. E. M. Maze and Robert Marders, all of Potter valley, were in Ukiah the latter part of last week.

Mr. and Mrs. Harry Morris of Napa, and Miss Mabel Luck of Stockton spent the last week-end visiting relatives in this city.

Crockery and glassware at Dimmick's. 31-tf

Miss Irene Dreyer of San Francisco, was visiting her parents, Mr. and Mrs. J. H. Dreyer of this city over the last week-end.

Mrs. McCorquodale and son, Berry, returned the latter part of last week from a visit in San Francisco, where Berry received the attention of a specialist.

REDWOOD VALLEY

REDWOOD VALLEY, June 2.—A disastrous fire burned the home of Mrs. A. Marty near Laughlin to the ground last Sunday. The fire started from a spark from a locomotive on the hill southwest of Laughlin. The Sweet home was threatened and Mrs. Marty with other neighbors was helping fight the fire when it was discovered her home was on fire. The spark which set the house was carried by wind over 400 feet, crossing a grain field. A large force of fire fighters helped check the flames. The N. W. P. R. R. Co. ran a special train from Ukiah to carry fire fighters to the scene.

Only last Friday there was another bad fire on the Waldteufel property. This fire burned some 45 cords of wood which had been cut for the local charcoal kilns by Goodpasture brothers.

Old Doc Stork left a baby girl at the home of Mr. and Mrs. Virgil Goodpasture Monday morning.

Mr. Goodpasture Sr. is confined to his home with the influenza.

The Rev. D. S. Davis of the Presbyterian missionary preached at the club house Sunday night.

Postmaster Howland made a trip to San Francisco last Friday to meet his mother who is visiting at the Howland home in Colorado.

W. H. Tindall and Attorney C. E. Tindall of Lakeport were greeting old friends in the valley last Sunday.

Read "Ed's Job Wins", page eight

Golden State Butter. The Best. Dimmick's. 31-tf

WANT ADS.

1c a word 1 time; 2c for 3 times. 3c for 6 times. Minimum of 25 words.

NEW THIS WEEK

WANTED—Young men and women for work in laundry. Experience not necessary. Here is a good chance to make wages during vacation. Apply Mrs. Birdie Knudsen Ukiah Steam Laundry. 35-3t

WOOD FOR SALE—Delivered in Ukiah. Pappas & Lolonis, Box 420 Redwood Valley, Cal. 35-6tp

WANTED—Waitress at Laurel Dell Resort. Experience not necessary. Phone or write Mrs. Ida L. Heckendorf, Daurel Dell, Lake County, Cal. p 351t

FOR SALE OR EXCHANGE—Good ranch situated near Ukiah. River bottom land suitable for hops or most anything. Fine location. Address "Owner" care of Dispatch-Democrat. 35-1t

Are You Asleep?

WHEN IT COMES TO EATING? OR HAVE YOU AWAKENED TO THE FACT THAT WE SERVE THE BEST FOOD THERE IS AT MODERATE PRICES. GOOD COFFEE—GOOD EATS OF EVERY KIND.

Standley Street
Opposite Court House

THE LIBERTY CAFE

WANTED—Good milk cow, fresh. Apply to Cox Hardware Co. 35-1tc

ESTRAY—We have estray a black horse, two white hind feet, white spot on the forehead, and 2, one-half circular on left hip. Owner will please call for it. Frye ranch Laytonville, north of Twin Rock Hotel. 35-6t

FOR SALE—Work horse, cheap; small pigs; registered Duroc sow. J. B. Bacon, Phone 20F3. 35-3tp

FOR SALE

FOR SALE CHEAP—20-h. p. steam tractor in good condition; write for price, or better, see W. M. Irwin, Route 1, box 161, Santa Rosa, Cal. 30-9tp

FOR SALE—Choice Leghorn pullets in lots of fifty or more. Yearling Leghorn hens at $1.25 each. Geo. H. Jones, P. O. Box 66, Willits, Cal. 33-3tc

FOR SALE—One Murry Brothers' yarding donkey with upright spool. In first class running order. For particulars write or see, D. Brandon, Fort Bragg, Cal. 33-5tc

FOR SALE—House of 6 rooms, modern and up-to-date, located in best residence part of town; beautiful shrubbery and shade trees; large porch; every convenience. Ed. R. Wright. 33-5tc

FOR SALE—Two Jersey bulls, ready for service. One registered. One good grade. Both yearlings. W. H. Alfred, Loleta, Humboldt Co. California. 26-tf

FOR SALE—Five room cottage in Ukiah. Lot 60x120, screen porch, sleeping porch, hot and cold water, bath and stationery wash trays. A comfortable little home. Inquire at this office. 20-tf

WANTED

WANTED—An experienced girl or woman to do light housework (no cooking) and assist with care of children. For full particulars address Almon E. Roth, Comptroller, Stanford University, California. 33-3tc

WOODCHOPPERS WANTED—Good wages. Enquire Lolonis & Pappas, Box 420, Redwood Valley. 33-3tp

WANTED—Good fresh milch cow. Lolonis & Papas, Box 420, Redwood Valley, Cal. 33-3tp.

LOST

LOST—Red heifer about two years old, marked with underbit in each ear. Strayed from the Joe Cox ranch on Robinson creek, near Ukiah. Please notify J. L. Cox, Ukiah, R. F. D., or R. E. Dimmick, Ukiah. 32-6c

MISCELLANEOUS

If you want nice fresh milk, phone 316-W, Cleveland's ranch. 31-3tc

WOOD SAW complete, nearly new, two cross-cut saws. Also about 100 sheep.
James Stitt. 33-3tc

FOR EXCHANGE—160 acres, two miles from highway. 400 cords of tan bark. 2 million feet saw timber for Berkeley or Bay property clear. See Ed. R. Wright. 33-3tc

DRESSMAKING—All kinds. Specialize matching up materials. Orders taken for plaitings, picoting, hemstitching, embroidery, buttons and button holes.
IDA PRITCHETT,
Williams Bldg.,
27-6tf. Main St., Willits, Cal.

DO YOU THINK YOU'LL EVER GO BACK

to the old days when you used to get so much kick out of the merry-go-round? Here's your chance

C. A. WORTHAM'S world's best shows will be in

UKIAH - 5 DAYS - JUNE 8 - 12

The Mammoth
Amusement
City of the
World



The Whip—a new ride with the Wortham Shows

35 Cars
25 Shows
350 People
5 Rides

Under Auspices Lewis White Post, American Legion

5 New Rides Including the Famous Thriller "Over the Falls"

YOU CANNOT AFFORD TO MISS IT

(Continued from page 3.)

4122. A. L. Goss.
Rd 4 school Spring Grove. NW¼ of NW¼ Sec 24 Tp 16 NR 17 WMDM, 40 acres. T P and C $16.48.

4126. Milton W. Lewis.
Rd 4 school Spring Grove. S½ of S½ of NW¼ of SW¼ Sec 25 Tp 16 NR 17 WMDM, 10 acres. T P and C $2.35.

4145. Chas. Surber.
Rd 4 school Spring Grove. E½ of SE¼ of SE¼ Sec 25 Tp 16 NR 17 WMDM, 20 acres. T P and C $10.73.

4187. D. Doyle.
Rd 4 school Fort Bragg. Lot 18 Mathews Tract Fort Bragg, a piece of land off the east end of lot 18 Mathews Tract as same is laid out in map on file in Co Recorder's office. T P and C $9.99.

4205. J. C. Harper.
Rd 4 school Fort Bragg. SE¼ of Lot 1 Sec 6 Tp 18 NR 17 WMDM, 10 acres. T P and C $2.86.

4222. Hilma Johnson.
Rd 4 school Sort Bragg. Lots 2, 16 north of Pudding Creek Sec 16 Tp 18 NR 17 WMDM, 10 acres. T P and C $14.75.

4228. Percy A. King.
Rd 4 school Fort Bragg. Lot 18 Burbeck Tract Fort Bragg. T P and C $9.04.

4257. C. A. Manuel.
Rd 4 school Fort Bragg. Land in north of Pudding Creek bd N by land of Rasmussen E by land of Dorman, S by land of Mantala, in Sec 5 Tp 18 N$ 17 WMDM, 28 acres. T P and C $23.29.

4316. Geo. Williams.
Rd 4 school Fort Bragg. W one-third of lots 11, 12, 13 in Burbeck Tract near Fort Pragg. T P and C $6.15.

4325. Annie Carlson.
Rd 4 school Franklin. SE¼ of NE¼, E½ of SE¼ Sec 32 Tp 18 NR 17 WMDM, 120 acres. T P and C $24.41.

4338. F. J. Woodward.
Rd 4 school Franklin. W½ of NE¼ Sec 32 Tp 18 NR 17 WMDM, 80 acres. T P and C $10.92.

4345. Wm. Belat.
Rd 4 school Mitchell. Beg at a pt 528 ft north of the center of Sec 29 Tp 18 NR 17 WMDM, run th W 495 ft, th S 792 ft, th E 495 ft, th N 792 ft to pt of beg, in Sec 29 Tp 18 NR 17 WMDM, 9 acres. T P and C $4.85.

4349. Annie Carlson.
Rd school Mitchell. SW¼ of SW¼ Sec 33 Tp 18 NR 17 WMDM, 40 acres. T P and C $4.85.

4355. F. Fisher.
Rd 4 school Mitchell. Tract of land in S½ of Sec 31 Tp 18 NR 17 WMDM, as described in deed from Andrew Mittunnen to F. Fisher recorded in book 149 page 151 Mendocino County Records, 19½ acres. T P and C $13.55.

4371. Geo. McDonald.
Rd 4 school Mitchell. SE¼ of SE¼ Sec 25 Tp 18 NR 18 WMDM, 40 acres. T P and C $5.70.

4400. F. J. Woodward.
Rd 4 school Mitchell. E½ of NW¼ Sec 32 Tp 18 NR 17 WMDM, 80 acres. T P and C $17.46.

4422. T. DeBernardi.
Rd 4 school Noyo. N½ of NE¼ Sec 17 Tp 18 NR 17 WMDM, 80 acres. T P and C $20.06.

4541.6 T. L. Johnson.
Rd 4 school Riverside. Starting from the Sec corner common to Secs 8, 9, 16, 17 Tp 18 NR 15 WMDM, run th S 89 degrees 35 minutes E 280 ft, th N 3 degrees 20 minutes E 882 ft, th S 54 degrees 15 minutes W 290 ft, th S 60 degrees W 520 ft, th S 26 degrees 5 minutes E 132.4 ft, th S 30 degrees W 160 ft, th N 65 degrees 45 minutes W 88 ft, to a pt on West bank of North Fork of Noyo River, the pt of beg from which run th N 65 degrees 45 minutes W 330 ft, th S 26 degrees 25 minutes W 276.5 ft, th S 39 degrees 25 minutes W 171.1 ft, th N 11 degrees 45 minutes W 285.6 ft, th N 1 degree 20 minutes E 133.9 ft, th N 4 degrees 3 minutes 276.2 ft, th N 71 degrees 40 minutes 190.4 ft, th S 75 degrees 15 minutes W 174 ft, th N 27 degrees 55 minutes W 202.6 ft, th N 27 degrees 55 minutes W 176.7 ft, th N 53 degrees 20 minutes W 1128 ft, th N 29 degrees 15 minutes W 292.8 ft, th N 43 degrees 15 minutes W 223 ft, th N 51 degrees 30 minutes W 108 ft, th N 18 degrees 30 minutes E 109 ft, th N 37 degrees 35 minutes E 264.4 ft, th N 9 degrees 45 minutes W 292.4 ft, th N 68 degrees 55 minutes E 495.5 ft, th N 39 degrees 40 minutes E 155.4 ft, th S 42 degrees 32 minutes E 2825 ft, more or less, to a pt on W bank of North Fork of Noyo River, said pt being NE corner of this Tract, th S along W bank of North Fork of Noyo River to pt of beg and comprising fractions of SE¼ of NW¼ SW¼ of NE¼, NE¼ of SW¼ and SE¼ Sec 8 Tp 18 NR 15 WMDM, 96.90 acres. T P and C $13.55.

4620. Lily L. Majors.
Rd 4 school Virgin Creek. NW¼ of NE¼ Sec 20 Tp 19 NR 17 WMDM, 40 acres. T P and C $12.67.

4640. Oscar Wilson.
Rd 4 school Virgin Creek. Land bd N by Manninen, E by Koski, S by Ellis Johnson, W by Pesola, in Sec 32 Tp 19 ER 17 WMDM, 10 acres T P and C $11.63.

4641.6 August T. Arens.
Rd 4 school Cottoneva. Lots 2 and 3 Sec 12 Tp 22 NR 17 WMDM, 77.76 acres. T P and C $6.17.

4655. Gussie Gordon.
Rd 4 school Cotoneva. NE¼ of NW¼ Sec 24 Tp 22 NR 17 WMDM, 40 acres; SE¼ of SW¼, NE¼ of SW¼, SE¼ of NW¼, Sec 13 Tp 22 NR 17 WMDM, 120 acres. T P and C $21.57.

The property hereinabove described was on June 29, 1915 sold to the State for the taxes of 1914, and unless redeemed before June 30, 1920, same will on that date be sold at public aution. See "Notice of property to be sold at public auction," at end of delinquent list.

4722. Fred Fearrien.
Rd 4 school Piercy. E½ of NE¼ Sec 25 Tp 5 S 1 EHM. Lots 4, 5 Sec 30 Tp 5 S 2 EHM, 154 acres. T P and C $20.24.

4724. E. P. French.
Rd 4 schol Piercy. S½ of NE¼, E½ of SE¼ Sec 17 Tp 24 NR 17 WMDM, 160 acres. T P and C $43.42.

The property hereinabove described was on June 29, 1915 sold to the State for the taxes of 1914, and unless redeemed before June 30, 1920, same will on that date be sold at public aution. See "Notice of property to be sold at public auction," at end of delinquent list.

4731. Wm. A. Haas.
Rd 4 school Piercy. SE¼ of SW¼ Sec 4, E½ of NW¼, NW¼ of NE¼ Sec 9 Tp 24 NR 18 WMDM, 148 acres. Personal property $40.00. T P and C $65.83.

4733½. H. M. Hamilton.
Rd 4 school Piercy. NE¼ of SE¼, SW¼ of SE¼ Sec 2 S½ of NW¼ Sec 11, SE¼ of NE¼ Sec 12 Tp 24 NR 18 WMDM; W½ of NE¼ Sec 13 Tp 24 NR 19 WMDM, SW¼ of NE¼ Sec 25 Tp 24 NR 19 WMDM, 320 acres. T P and C $206.52.

4734. Carrie O. Hamilton.
Rd 4 school Piercy. NE½, N½ of NW¼, N½ of SE¼ Sec 26 Tp 24 NR 18 WMDM, 320 acres. T P and C $206.52.

4735. Hiram M. Hamilton.
Rd 4 school Piercy. SW¼ of NW¼, Sec 8, E½ of SE¼ Sec 10, SE¼ of NE¼ Sec 11, NE¼ of NE¼ Sec 16, SE¼ of NW¼ Sec 17 Tp 24 NR 18 WMDM, 240 acres; SW¼ Sec 23 Tp 24 NR 18 WMDM, 160 acres; NE¼ of NW¼ Sec 24 Tp 24 NR 18 WMDM, 40 acres; Lots 3, 5 Sec 36 Tp 24 NR 19 WMDM, 16 acres. T P and C $295.54.

4738. H. B. Hilborn.
Rd 4 school Piercy. SW¼ of NW¼ Sec 34 Tp 5 S 2 EHM, 40 acres. T P and C $5.63.

The property hereinabove described was on June 29, 1915 sold to the State for the taxes of 1914, and unless redeemed before June 30, 1920, same will on that date be sold at public aution. See "Notice of property to be sold at public auction," at end of delinquent list.

4751. Emma A. Kemper.
Rd 4 school Piercy. Lots 1 and 2 Sec 31, Lots 3 and 4 Sec 30 Tp 5 S 4 EHM, 156 acres. T P and C $12.40.

4751. Jno. T. Kemper.
Rd 4 school Pircy. E½ of SE¼ Sec 30 Tp 5 S 4 EHM, 80 acres. T P and C $6.54.

4756. Frank J. Laskie or Unknown Owner.
Rd 4 school Piercy. W½ of NW¼, SE¼ of NW¼, SW¼ Sec 29; NE¼ of NW¼ Sec 32 Tp 5 S 2 EHM, 320 acres. T P and C $41.69.

4770. Harry B. Moody.
Rd 4 school Piercy. Undivided one-ninth int in Lots 1, 2, 3, 4, 5, 6, 7, 8, Sec 31 Tp 24 NR 17 WMDM, 24.58 acres. T P and C $10.78.

4788. Sarah M. Powers.
Rd 4 school Piercy. NW¼ of NE¼ Sec 25, S½ of SW¼, SW¼ of SE¼ Sec 24 Tp 24 NR 18 WMDM, 160 acres. Lots 2, 3 Sec 5 Tp 24 NR 19 WMDM, 38 acres; Lots 2, 3 Sec 25 Tp 24 NR 19 WMDM, 65 acres. T P and C $148.69.

4808. Henrietta Tuman.
Rd 4 school Piercy. SW¼ of NW¼, NW¼ of SW¼, SW¼ of NE¼ Sec 25 Tp 24 NR 18 WMDM, 120 acres. T P and C $15.94.

4813. Robt. Wood.
Rd 4 school Piercy. N½ of NE¼, SE¼ of NE¼ Sec 32; SE¼ of SE¼ Sec 29 Tp 5 S 2 EHM, 160 acres. T P and C $21.09.

The property hereinabove described was on June 29, 1915 sold to the State for the taxes of 1914, and unless redeemed before June 30, 1920, same will on that date be sold at public aution. See "Notice of property to be sold at public auction," at end of delinquent list.

4845. Chas. H. Smith.
Rd 4 school Ten Mile. NE¼ of SW¼, NW¼ of SE¼ Sec 9 Tp 20 NR 17 WMDM, 80 acres. T P and C $5.03.

4876. T. J. Driver.
Rd 4 school Westport. Lot in Westport bd S by R. A. Mathews, W by a street, N by land of Mrs. Hansen, E by land of O. Z. LeValley. T P and C $3.33.

4894. H. J. Lynch.
Rd 4 school Westport. Lot in Westport bd N by land of Lowell, S by church lot, E by a street, W by ocean. Personal property $1720.00. T P and C $88.03.

4904. Alta Roach.
Rd 4 school Westport. Lot in Westport bd N and W by streets, E by land of Smith, S by land of Fee. T P and C $6.06.

4905. Clara E. Roach.
Rd 4 school Westport. Fr NW¼ of NW¼, Fr SW¼ of NW¼ Sec 29 Tp 21 NR 17 WMDM, 35 acres. T P and C $25.38.

4936. Noyo River Apple Land Co.
Rd 4 school Irmulco. Fr NE¼ of SW¼ Sec 9 Tp 18 NR 15 WMDM, 10.50 acres. Fr SW¼ of SW¼ Sec 9 Tp 18 NR 15 WMDM, 23.31 acres; Fr SE¼ of SW¼ Sec 9 Tp 18 NR 15 WMDM, 37.57 acres; Fr NE¼ of SE¼ Sec 9 Tp 18 NR 15 WMDM, 11.96 acres; Fr NW¼ of SE¼ Sec 9 Tp 18 NR 15 WMDM, 30.21 acres; Fr SW¼ of SE¼ Sec 9 Tp 18 NR 15 WMDM, 25.67 acres; Fr SE¼ of SE¼ Sec 9 Tp 18 NR 15 WMDM, 17.12 acres; Fr NE¼ of NW¼ Sec 16 Tp 18 NR 15 WMDM, 8.10 acres; Fr NW¼ of NW¼ Sec 16 Tp 18 NR 15 WMDM, 4.87 acres; Fr NE¼ of NE¼ Sec 17 Tp 18 NR 15 WMDM, 1.19 acres. Personal property $2500.00. T P and C $277.61.

4938. Chas. Jenkins.
Rd 4 school Irmulco. Tract of land described in deed recorded in book 151 of deeds, page 383 Mendocino County Records, being Fr SE¼ Sec 9 Tp 18 NR 15 WMDM, 19.86 acres. T P and C $4.75.

5th Supervisorial Dist.

4873. H. H. Smith.
Rd 5 school Greenwood. SE¼ of NW¼ Sec 17 Tp 13 NR 15 WMDM, 40 acres. T P and C $4.60.

4991. Chas. Cureton.
Rd 5 school Greenwood. Lot in Cuffey's bd N and E by land of Kenny, S and W by county road. T P and C $2.20.

5003. Geo. P. Hawkins.
Rd 5 school Greenwood. SW¼ of SW¼ Sec 5, S½ of SE¼, NW¼ of SE¼ Lots 4, 5, 6 Sec 6, SE¼ of NW¼, E½ of SW¼ Sec 6, W½ of NE¼, NE¼ of NW¼ Sec 7 Tp 14 NR 16, WMDM, Lots 1 and 2 SW¼ of NE¼ Sec 1 Tp 14 NR 17 WMDM, 609 acres. T P and C $114.12.

5041½. Goodyear Redwood Co.
Rd 5 school Navarro. SE¼ of NE¼ Sec 1 Tp 15 NR 17 WMDM, 40 acres. T P and C $4.60.

5150. J. H. Brush.
Rd 5 school Garcia. Lots 13, 14, 15 Sec 6 Tp 12 NR 14 WMDM, 120 acres; Lots 1, 4 Sec 3, Lots 1, 2, 3, 4, Sec 4 Tp 12 NR 15 WMDM, 209 acres; Lots 1, 2, 3, 4, NE¼ of SW¼, SE¼ Sec 2; Lots 1, 2, 3 Sec 1 Tp 12 NR 15 WMDM, 468 acres; N½ of NE¼, SE¼ of NE¼, NE¼ of SW¼ Sec 11; Lots 1, 2 Sec 12 Tp 12 NR 15 WMDM, 241 acres. T P and C $116.35.

GAL FOURTEEN—TAX LIST .. ....

5176. J. D. Rowland.
Rd 5 school Garcia. SE¼ of NE¼, NE¼ of SE¼ Sec 9 Tp 12 NR 14 WMDM, 80 acres. T P and C $8.06.

5276. J. H. Brush.
Rd 5 school Mt. View. SW¼ of SW¼ Sec 25; NW¼ of SE¼, S½ of SE¼, SW¼ of NW¼, SW¼ Sec 26 Tp 13 NR 15 WMDM, 360 acres; S½ of NW¼, S½ Sec 27; S½ of SE¼, Fr N½ of SE¼, Fr SE¼ of NE¼ Sec 28 Tp 13 NR 15 WMDM, 520 acres; NE¼, N½ of NW¼, SE¼ of NW¼ Sec 33; N½ of SE¼, SW¼ of SE¼, NE¼ of SW¼ Sec 33 Tp 13 NR 15 WMDM, 440 acres; All less SW¼ of SW¼ Sec 34 Tp 13 NR 15 WMDM, 600 acres; N½ of NE¼, SE¼ of NE¼, N½ of NW¼, SW¼ Sec 35, Tp 13 NR 15 WMDM, 360 acres. T P and C $260.66.

5280. Mary Campbell.
Rd 5 school Mt. View. S½ of SE¼, Sec 24; N½ of NE¼ Sec 25 Tp 13 NR 15 WMDM, 160 acres. T P and C $11.84.

5320. W. B. Feldmeyer.
Rd 5 school Point Arena. Undivided ½ int in N½ of NW¼, SE¼ of NW¼, N ½ of N½ of SE¼ of NW¼ Sec 9 Tp 12 NR 16 WMDM, 65 acres. T P and C $7.39.

5355. B. F. Sommers.
Rd 5 school Sea Side. W½ of NE¼, Fr NW¼ of SE¼, Fr E½ of NE¼ Sec 17 Tp 11 NR 15 WMDM, 165 acres. T P and C $34.50.

5376. Jas. Harman.
Rd 5 school Sail Rock. Lot 20, SE¼ of SE¼, N½ of SE¼, NE¼ of SW¼ Sec 6 Tp 11 NR 15 WMDM, 198 acres. T P and C $30.25.

City of Fort Bragg

5514. Chee King Kee.
NE corner of Lot 7 Blk 18 Fort Bragg. T P and C $18.82.

5564. Myrtle Elgin.
E½ of Lots 9, 10 Blk G. Weller Addn Fort Bragg. T P and C $2.86.

5576. M. L. Fernandez.
Lot 12 Blk 12 Fort Bragg City. T P and C $24.95.

5638. Joe Heloner.
Fr of subd 22 McLeod & Plummer's Addn, Lot 20 City of Fort Bragg. T P and C $2.52.

5688. Alex and Helma Kaungas.
Lot 12 Blk 41 City of Fort Bragg. T P and C $4.56.

5803. Joe Patricio.
Lot 15 Blk F, Foye Tract Fort Bragg. T P and C $6.60.

5851. Nestar Salo.
Lot 11 Blk 41 Fort Bragg City. T P and C $5.22.

5883. E. H. Snook.
Lots 13, 14 Plummer's Adn to Fort Bragg. T P and C $7.41.

5911. Donato Tarrapino.
Lot 9 Blk 33 City of Fort Bragg. TP and C $4.56.

The property hereinabove described was on June 29, 1915 sold to the State for the taxes of 1914, and unless redeemed before June 30, 1920, same will on that date be sold at public aution. See "Notice of property to be sold at public auction," at end of delinquent list.

Ukiah City

5960. W. I. Bailey Est.
In Ukiah City Lot bd N by Standley St., E by lot of McKenzie, S by Perkins St., W by lot of Shattuck. T P and C $49.06.

6095. L. J. Banks.
Lot in Ukiah bd N by Clay St., E by lots of Smith & Lennox, W by lot of Alley, S. by lot of McCowen. T P and C $23.45.

6109. Mrs. A. N. Edwards.
Lot in Ukiah bd N by lot of Luce, S by lot of Collier, E by lot of Mazzanti, W by State St. T P and C $28.40.

6138. W. A. Fox.
Lot 6 Blk 4 Wagonseller Addn to Ukiah. T P and C $16.93.

6178. Max Gumple.
Lots 1, 2, 3, 4, blk D, Ukiah North Addn. T P and C $11.96.

6328. Mrs. Dora Mankins.
Und ½ int in land bd N by land of Williams, W by Oak St., S by Orr Creek, in Ukiah City. T P and C $6.22.

6399. Ida M. Phillips.
Ld bd N by Lot of Hopper, E by State St., W by School St., S by Lot of Evans, in Ukiah City. T P and C $16.25.

6419. Anthony Quill Est.
Lot 3 Blk P Ukiah North Addn. Lots 2, 3, 4, 5, 6 Blk T Ukiah North Addn; Lot 10 Blk J Ukiah North Addn; Lot 6 Blk K Ukiah North Addn. T P and C $25.70.

6465. Jno. Schlapper.
Lots 3, 4 Blk J Ukiah North Addn. T P and C $8.15.

6493. Jno. Snow.
SW¼ of Blk 61 Ukiah City. T P and C $42.56.

6515. I. F. Tabor.
Lot in Ukiah bd N by lot of Cohn, E by lot of Wignall, S by Holden St. T P and C $23.45.

6561. J. S. Waugh.
Lot bd N by Lot of Gobbi, S by Lot of Cleveland, E by railroad, W by lot of Albertson. T P and C $19.61.

City of Point Arena

6612. Mrs. Bell Brown.
Lot in Point Arena bd N by lot of Mrs. Dixon, E by Mrs. L. A. Reynolds, S by Scholo St., W by Mrs. Ball. T P and C $13.43.

City of Willits

6752. F. C. Blosser.
E½ of Lot 5 Blk 9, Old Addn to Willits; E½ of S½ of Lot 6 Blk 9 Old Addn to Willits. T P and C $6.50.

6776. F. Casson.
Lot 13 James Tract No. 2 Willits, 1½ acres. T P and C $10.88.

6869. E. C. Harrison.
Lot 21 Sunnyside Addn to Willits. T P and C $6.80.

6808. J. A. Isaacks.
Fr of lots 1, 2 James Addn Willits. T P and C $5.22.

6935. Willits Lodge No. 826, F. O. E.
Lots 20, 21, 22 Orchard Addn Willits. T P and C$9.95.

6955. J. W. Martin.
Lot 1 Orchard Addn Willits. T P and C $10.88.

6967. J. D. Metzler.
Lot 10 Blk 16 Dau Addn Willits, T P and C $10.73.

6968. C. F. Page.
2 Lots in Blk 11 Dau. Addn Willits. Known as Pages Court. T P and C $5.67.

6994. Clifton F. Page.
East side Main St., Lots 5, 6, 7 B. G. Addn Willits. T P and C $28.52.

7022. Renters Loan & Trust Co.
Lot 7 Blk 10 Dau. Addn Willits. T P and C $13.45.

7042. A. C. Sheehan.
Part of Lot 1 of James Tract in Willits described as beg at NE corner of Sec 24 Tp 18 NR 14 WMDM and run th S 87 degrees 30 minutes W 144.54 ft, th S 23 degrees E 242.22 ft, to center of Broaddus Creek, th NE'ly down Broaddus Creek in a direct line 95.70 ft to E line of said James Tract, th N'ly along said E line of said James Tract 106 ft, to pt of beg. T P and C $5.67.

7005. S. M. Washburn.
Lot 15 Blk 1 O. P. Addn Willits. T P and C $10.88

The property hereinabove described was on June 29, 1915 sold to the State for the taxes of 1914, and unless redeemed before June 30, 1920, same will on that date be sold at public aution. See "Notice of property to be sold at public auction," at end of delinqueat list.

7097. Geo. E. Wattenburger.
Lot 2 Blk 1 Capell Addn Willits. T P and C $21.87.

7117. Wm. Williams.
Lot 5 Blk 4 Dau. Addn Willits. T P and C $5.67.

7118 1-3. Wm. Williams.
Lot 15 Blk 1 Roach Addn Willits. T P and C $8.27.

7118½. Wm. Williams.
Lot 16 Partout Addn Willits. T P and C $5.6[illegible].

7126. Willits Realty Co.
Lot 6 Blk 4 Dau. Addn Willits. T P and C $5.67.

NOTICE
PROPERTY TO BE SOLD AT PUBLIC AUCTION

In pursuance of law public notice is hereby given that commencing on the 30th day of June, 1920, at the hour of 10 o'clock A. M., of that day and continuing each day thereafter if additional time is required to complete the sale, in the Tax Collector's office in the Town of Ukiah, County of Mendocino, State of California, the undersigned Tax Collector will sell at public auction to the highest bidder for cash in lawful money of the United States, the several parcels and lots of property hereinafter described. That no bid for said property will be accepted for less than the amount of all taxes, penalties and costs due on said property for the year the same was originally struck off and sold to the State in 1915 which minimum amount is set forth opposite the description of said property. In addition to the purchaser's bid or purchase price aforesaid, the purchaser will be required within thirty days to pay by redemption any and all taxes, penalties and costs, interest and charges which may have accrued against said property by reason of any tax sale or delinquency. After acceptance of bid for such property, right or redemption (except by purchaser) shall cease.

LEE CUNNINGHAM,
Tax Collector of Mendocino County, California.

The property to be sold and the subject of this notice is situated in the County of Mendocino, State of California, particularly described as follows, to wit:

28. Polly M. Causey.
Rd 1 school Alder Glen. Lots 22, 23, 96, 97 Blk 43 subd 3, Cloverdale Park. Least amount that may be bid $4.49.

34. E. M. Davis.
Rd 1 school Alder Glen. Lot 20, blk 23, Cloverdale Park. Least amount that may be bid 99 cents.

42. Mrs. Mary Guillerman.
Rd 1 school Alder Glen. Lots 107, 108, 109, 110, 111, 112 blk 42, subd 3, Cloverdale Park; Lots 4, 5, 6, 7, 109, 110, 111, 1112, 113, 114, 115 blk 43, subd 3, Cloverdale Park. Least amount that may be bid $8.51.

68. Carl Mackert.
Rd 1 school Alder Glen. Lots 80, 81, 82 blk 42, subd 3, Cloverdale Park. Least amount that may be bid $.199.

76. John McGinnis.
Rd 1 school Alder Glen. Lots 59 and 60, blk 9, subd 3, Cloverdale Park. Least amount that may be bid $1.49.

88. W. E. Shea.
Rd 1 school Alder Glen. Lots 76, 77, blk 9, Cloverdale Park. Least amount that may be bid $1.49.

105. Marion W. Yates.
Rd 1 school Alder Glen. Lot 17 blk 22, subd 3, Cloverdale Park. Least amount that may be bid 99 cents.

301. Chas. E. Ledford.
Rd 1 school Gaskill. S½ of NE¼ Sec 4, S½ of NW¼ Sec 3 Tp 11 NR 12 WMDM. Least amount that may be bid $16.55.

469. W. M. Cashman.
Rd 1 school Ornbaun. SW¼ of SE¼ Sec 27 Tp 13 NR 14 WMDM. Least amount that may be bid $6.27.

1059. S. L. Potter.
Rd 2 school Willow. All water in Robinson Creek on ranch formerly owned by T. A. Lucas, also right of way 100 ft wide on each side of said creek, beg near the NE corner of land of said T. A. Lucas thence to east boundary of said land, also a right of way over any of said land for pipes or flumes. Least amount that may be bid $12.88.

1068. Regents of University of Michigan.
Rd 2 school Pine Ridge. SE¼ of NE¼ Sec 29 Tp 15 NR 13 WMDM. Least amount that may be bid $4.50.

1371. Amy Kleyn-Schoorel.
Rd 2 school Pine Ridge. Fr SE¼ of SW¼ Sec 27; Fr NE¼ of NW¼, Fr NW¼ of NE¼ Sec 34 Tp 15 NR 13 WMDM. Least amount that may be bid $5.49.

1841. F. S. Mulford.
Rd 3 school Spy Rock. N½ of SW¼, Fr S½ of NW¼ Sec 23 Tp 23 NR 15 WMDM. Least amount that may be bid $10.96.

2038. M. D. Hyde.
Rd 3 school Jackson. W½ of NE¼, E½ of NW¼, SW¼ Sec 3 Tp 21 NR 16 WMDM. Least amount that may be bid $5.29.

2044. F. D. Hotskin and R. C. Chapman.
Rd 3 school Jackson. NE¼ of SE¼ Sec 31 Tp 21 NR 15 WM. .M. Least amount that may be bid $4.50.

2136. Abram McCulloch.
Rd 3 school Tomki. S½ of NW¼, NW¼ of NW¼ of NW¼, SW¼ of NE¼ Sec 7 Tp 18 NR 11 WMDM. Least amount that may be bid $16.55.

2158. John Olsen.
Rd 3 school Jackson. SW¼ Sec 2 Tp 21 NR 16 WMDM. Least amount that may be bid $14.36.

2234. Geo. Sturtevant.
Rd 3 school Farley. NW¼ of SW¼ Sec 27 Tp 20 NR 14 WMDM. Least amount that may be bid $2.23

2325. E. S. Williams.
Rd 3 school Scotts Valley. SE¼ of SE¼ Sec 18 Tp 19 NR 12 WMDM, Rd 3 school Cave Creek. SW¼ of NW¼ Sec 32 Tp 18 NR 12 WMDM. Least amount that may be bid $4.46.

2330. Geo. Werner.
Fr SE¼ Sec 12 Tp 21 NR 15 WMDM. Least amount that may be bid $5.49.

2332. A. Waldron Est.
Rd 3 school Long Valley. Lot in Laytonville bd N by S. Pinches, E by Mrs. Helm, S by county road, W by Mrs. Helm. Personal property $200.00. Lot in Cahto bd N, S and E by Sargent, W by Cahto Lodge No. 206. Least amount that may be bid $50.35.

2396. Geo. Dickson.
Rd 3 school Eel River. E½ Sec 22 Tp 22 NR 12 WMDM. Least amount that may be bid $34.04.

2488. M. A. Johnston.
Rd 3 school Reservation. S½ of NE¼, Fr E two-thirds of SE¼ of NW¼ Sec 6 Tp 23 NR 12 WMDM, 95 acres. Least amount that may be bid $10.43.

2548. P. G. Potter.
Rd 3 school Round Valley. Lt in Covelo bd N by Lovell St., S by lot of C. G. O'Farrell, W by lot of H. L. Zeek, N by Grange St. Least amount that may be bid $18.04.

2595½. J. G. Short.
Rd 3 school Buck Mountain. Fr N½ of NW¼ Sec 7 Tp 22 NR 12 WMDM, 9 acres. Least amount that may be bid $19.36.

2088½. Round Valley Land Company.
Rd 3 school Happy Hollow. Lot 2, SE¼ of NW¼, S½ of NE¼ Sec 7 Tp 22 NR 11 WMDM; NW¼ of SW¼, E½ of SW¼, SW¼ of SE¼ Sec 35 Tp 22 NR 11 WMDM. Least amount that may be bid $34.54.

3120. Geo. Plowman.
Rd 4 school Caspar. Lot in Caspar bd N and E by land of Caspar Lbr Co., S by land of Amundsen, W by county road. Least amount that may be bid $5.55.

3148. M. A. Ramus.
Rd 4 school Sendocino. Lot in Mendocino bd N by lot of Peck, E by lot of Everson, W by land of Ramus. Least amount that may be bid $10.87.

3662. Axel Colberg.
Rd 4 school Fort Bragg. SE¼ of SE¼ Sec 8; NW¼ of NW¼, S½ of NW¼ Sec 9; W½ of SW¼, SE¼ of SW¼ Sec 9; NE¼ of NE¼ Sec 17 Tp 20 NR 17 WMDM. Least amount that may be bid $115.84.

3682. Chas. W. Cook.
Rd 4 school Piercy. N½ of NE¼, SE¼ of NE¼ Sec 32 Tp 5 S 2 EHM; SE¼ of SE¼ Sec 29 Tp 5 S 2 EHM. Least amount that may be bid $16.55.

3703. G. W. French.
Rd 4 school Leggett Valley. W½ of SW¼ Sec 11; Lots 1 and 2 Sec 14 Tp 24 NR 17 WMDM, 169 acres. Least amount that may be bid $56.99.

3704. E. P. French.
Rd 4 school Usal. S½ of NE¼, E½ of SE¼ Sec 17 Tp 24 NR 17 WMDM. Least amount that may be bid $54.00.

3705. C E. Gordon.
Rd 4 school Cottoneva. NE¼ of NW¼ Sec 24 Tp 22 NA 17 WMDM; SE¼ of SW¼, NE¼ of SW¼, SE¼ of NW¼ Sec 13 Tp 22 NR 17 WMDM. Least amount that may be bid $20.05.

3736. H. B. Hilborn.
Rd 4 school Piercy. SW¼ of NW¼ Sec 34 Tp 5 S 2 EHM. Least amount that may be bid $4.50.

3774. F. J. Keifer.
Rd 4 school Jackson. NW¼ of SW¼ S½ of NE¼ Sec 28 Tp 22 NR 16 WMDM. Least amount that may be bid $40.50.

3815. L. A. Moody Est.
Rd 4 school Leggett Valley. ½ int in lots 4, 5, 6, 7 Sec 6 Tp 23 NR 17 WMDM; ½ int in lots 1, 2, 3, 4, 5, 6, 7, 8 Sec 31 Tp 24 NR 17 WMDM. Least amount that may be bid $52.92.

3931. W. S. Withers.
Rd 4 schol Piercy. NW¼ of SW¼ Sec 2 Tp 24 NR 19 WMDM. Least amount that may be bid $4.50.

3932. J. G. Williams.
Rd 4 school Cottoneva. SE¼ of SW¼, W½ of SW¼ Sec 11 Tp 23 NR 17 WMAM. Least amount that may be bid $16.55.

4333½. White Lumber Co.
Rd 5 school Elk. S½ of NW¼, NW¼ of SW¼ Sec 32 Tp 14 NR 15 WMRM. Least amount that may be bid $4.82.

4340½. White Lumber Co.
Rd 5 school Signal. SW¼ of NE¼ Sec 32 Tp 14 NR 15 WMDM. Least amount that may be bid $1.93.

5144. Hong Kee.
Lot 6 Blk 18 City of Fort Bragg. Mdse 200.00. Least amount that may be bid $25.80.

5186. Joe King.
Lot 13 Blk 48 City of Fort Bragg. Least amount that may be bid $5.57.

5364. Donato Tarrapino.
Lot 9 Blk 33 City of Fort Bragg. Least amount that may be bid $3.76.

5633. G. W. Disher.
Lot 6 Blk 7 Dau. Addn Willits. Least amount that may be bid $14.68.

5868. S. M. Washburn.
Lot 15 Blk 1 O. P. Addn Willits. Least amount that may be bid $3.88.

NOTICE TO CREDITORS

In the Superior Court of the State of California, in and for the County of Mendocino.

In the Matter of the Estate of Charles Bartlett, Deceased.

Notice is hereby given by the undersigned, administratrix of the estate of said Deceased, to the creditors of, and all persons having claims against the said Deceased, to file their claims with the necessary vouchers in the office of the Clerk of the above entitled Court, or to exhibit them with the necessary vouchers within four months after the first publication of this notice, to the said administratrix at her residence at Ukiah, California, or to Thomas & Thomas, her attorneys, at their offices in the Preston building, Ukiah, California, the same being the place for the transaction of the business of said Estate in the County of Mendocino State of California.

Dated May 4, 1920.

MARY E. BARTLETT, administratrix.

THOMAS & THOMAS, Attorneys for Administratrix. 31-5t

IN THE SUPERIOR COURT, IN AND FOR THE COUNTY OF MENDOCINO, STATE OF CALIFORNIA.

Notice of Time and Place for Proving Will

In the Matter of the Estate of Santo Perli, Deceased.

Notice is hereby given that, Friday, the 11th day of June, A. D. 1920, at 2 o'clock, P. M., of said day, and the Court Room of said Superior Court, in the City of Ukiah, County of Mendocino, State of California, is hereby fixed and appointed as the time and place for proving the Will of said Santo Perli deceased; and for the hearing by the Court of the application of Rosa Perli for the issuance to her of Letters Testamentary thereon.

Dated May 27, A. D., 1920.

HALE PRATHER, County Clerk.

L. E. FULWIDER, Esq., Attorney for Petitioner. 34-3t

PRESBYTERIAN CHURCH

Morning service 11 a. m. Preaching by the pastor. Subject: "The Home in Bethany." Sunday school 10 a. m. The evening services will be omitted on account of the Chautauqua.

NOTICE OF SALE OF REAL ESTATE

In the Superior Court of the State of California, in and for the County of Mendocino.

In the Matter of the Estate of Elizabeth Briggs, Deceased.

NOTICE IS HEREBY GIVEN, That the undersigned administrator of the Estate of Elizabeth Briggs, Deceased, will on or after Saturday, the 29th day of May, 1920, sell at private sale to the highest bidder, for cash Gold Coin of the United States, subject to confirmation by the above Court, all those certain tracts or parcels of land belonging to said estate and more particularly described as follows, to-wit:

Being situated in the County of Mendocino, State of California, and described as the West fractional half of the southwest quarter of Section 7, Twp. 17 N., Range 11 W., M. D. M., and the East half of the Southeast quarter of Section 12, Twp. 17 N., R. 12 W., M. D. M., containing 154 acres.

Also an undivided one-half interest in the Southwest quarter of the Southwest quarter of Section 12 and North half of Northwest quarter of Section 13, Twp. 17 N., R. 12 W., M. D. M., containing 120 acres.

Together with all improvements on both said tracts.

Bids must be in writing and sealed, and may be addressed to or left with the undersigned administrator at his residence in Potter Valley, Mendocino County, California, or may be addressed to or left with Thomas & Thomas, the attorneys for this administrator, at their offices in the Preston Building in Ukiah, Mendocino County, California, at any time after the first publication of this notice.

All bids must be accompanied by a deposit or certified check in an amount equal to ten per cent of the amount bid, the same to be applied on the purchase price if bid is accepted, or returned to bidder if bid is rejected.

Dated this 12th day of May, 1920.

M. C. BRIGGS, Administrator.

THOMAS & THOMAS, Attorneys for Estate. 32-3t

NOTICE FOR PUBLICATION
Isolated Tract

PUBLIC LAND SALE

Department of the Interior, U. S. Land Office at San Francisco, Cal., May 18, 1920.

NOTICE is hereby given that, as directed by the Commissioner of the General Land Office, under provisions of Sec. 2455, R. S., pursuant to the application of John L. McNab, Serial No. 012945, we will offer at public sale, to the highest bidder, but at not less than $2.50 per acre, at 10:05 o'clock A. M., on the 6th day of July, 1920, next, at this office, the following tract of land: NW¼ NW¼, Sec. 28; NE¼ NE¼, Sec. 29, T. 14 N., R. 12 W. M. D. M.

The sale will not be kept open, but will be declared closed when those present at the hour named have ceased bidding. The person making the highest bid will be required to immediately pay to the receiver the amount thereof.

Any persons claiming adversely the above-described land are advised to file their claims, or objections, on or before the time designated for sale.

J. B. SANFORD, Register.
GRACE B. CAUKIN, Receiver.
33-6t

NOTICE TO CREDITORS

In the Superior Court of the State of California, in and for the County of Mendocino.

In the Matter of the Estate of Leopold Walter Silveria, also known as Leopold W. Silveria, also known as Leo W. Silveria, also known as L. W. Silveria, Deceased.

Notice is hereby given by the undersigned, administratrix of the estate of said Deceased, to the creditors of, and all persons having claims against the said Deceased, to file their claims with the necessary vouchers in the office of the Clerk of the above entitled Court, or to exhibit them with the necessary vouchers within ten months after the first publication of this notice, to the said administratrix at the Law Offices of Preston & Preston, Preston Building, Ukiah, California, the same being the place for the transaction of the business of said Estate in the County of Mendocino, State of California.

Dated May 8, 1920.

BEATRICE SILVERIA, administratrix of the Estate of Leopold Walter Silveria, also known as Leo W. Silveria, also known as L. W. Silveria.

PRESTON & PRESTON, Attorneys for Estate, Ukiah, Cal.

First publication May 20, 1920.
32-5t.

Miss Marian Battey, of Comptche, is a guest during Chautauqua with Mrs. Nellie Thurston in this city.

NOTICE FOR PUBLICATION
Isolated Tract

PUBLIC LAND SALE

Department of the Interior, U. S. Land Office at San Francisco, Cal., May 18, 1920.

NOTICE is hereby given that, as directed by the Commissioner of the General Land Office, under the provisions of Sec. 2455, R. S., pursuant to the Application of John L. McNab, Serial No. 012608, we will offer at public sale, to the highest bidder, but at not less than $2.50 per acre, at 10 o'clock A. M., on the 6th day of July, 1920, next, at this office, the following tract of land: SW¼ SE¼, Sec. 7, T. 13 N., R. 12 W., M. D. M.

The sale will not be kept open, but will be declared closed when those present at the hour named have ceased bidding. The person making the highest bid will be required to immediately pay to the Receiver the amount thereof.

Any persons claiming adversely the above-described land are advised to file their claims, or objections, on or before the time designated for sale.

J. B. SANFORD, Register.
GRACE B. CAUKIN, Receiver.
33-6t.

NOTICE OF TRUSTEES' SALE

In accordance with the terms and under the authority of a certain deed of trust duly executed by Herbert Ricker (an unmarried person), the party of the first part, to E. Z. Cuneo and James H. Boyer, trustees, the parties of the second part, and E. R. Zion, the party of the third part, dated the 9th day of June, 1915, and recorded on the 16th day of June, 1915, in Book 4 of Deeds of Trust, at page 152 in the office of the county recorder of the County of Mendocino, State of California, which deed of trust was given to secure the payment of a promissory note for the sum of fifteen hundred ($1500) dollars, dated June 9, 1915, payable to E. R. Zion on or before one year after date; and executed by said Herbert Ricker; and also in pursuance of the demand made by the said E. R. Zion, the holder of said note, to secure the payment of which the aforesaid deed of trust was executed declaring that default had been made in the payment of the principal and interest in said promissory note provided, and directing and requesting said E. Z. Cuneo and James H. Boyer, the trustees named in said deed of trust, to sell the said real property in said deed of trust and hereinafter particularly described, to satisfy the said indebtedness and the accomplishment of the trusts in said deed of trust contained;

NOW, THEREFORE, the undersigned, E. Z. Cuneo and James H. Boyer, as trustees named in said deed of trust, do hereby givve notice that on FRIDAY, the 11th day of June, 1920, at the hour of 9:30 o'clock A. M. of that day, at the entrance of the Merchants' National Bank Building, Number 625 Market Street, in the City and County of San Francisco, State of California, they will sell at public auction to the highest bidder for cash, in gold coin of the United States, the following described real property, viz:

The northeast one-quarter (¼) and the northeast one-quarter (¼) of the northwest one-quarter (¼) of Section twenty-five (25); the south one-half (½) of the southwest one-quarter (¼) and the southwest one-quarter (¼) of the southeast one-quarter (¼), and the fractional northwest one-quarter (¼) of the southeast one-quarter (¼) of section twenty-four (24); all in township five (5) south, Range Two (2) East, Humboldt Meridian, containing about 355 acres;

TOGETHER with all and singular the tenements, hereditaments, and appurtances thereunto belonging, or in anywise appertaining, and the reversion and and reversions, remainder and remainders, rents, issues and profits thereof;

TERMS OF SALE: Cash, in gold coin of the United States, ten per cent payable to the undersigned on the fall of the hammer, balance on delivery of deed; and if not so paid, unless for want of title (ten days being allowed for search), then said ten per cent to be forfeited and the sale to be void.

Dated May 18, 1920.

E. Z. CUNEO,
JAMES H. BOYER,
33-3t. Trustees.

CHRISTIAN SCIENCE SERVICES

Christian Science services are held at 110 S. School street every Sunday. Sunday School at 10 A. M. Lesson sermon at 11 A. M. Wednesday evening testimony meeting at 8 PP. M. All are welcome.

Reading room at the same place open daily from 2 to 4 P. M. except Sunday and holidays.

The subject for next Sunday is "God the Only Cause and Creator."

IN THE SUPERIOR COURT, COUNTY OF MENDOCINO, STATE OF CALIFORNIA.

Ella Ingram, Plaintiff,
vs.
E. B. Ball, Emily Miller, Mrs. J. B. Hunt, Raymond Ball, Glen Philbert, Hazel Ball, Clyde Ball, Melissa Ball, Mrs. Ezra Miller, De Los Wightman, Cecil Wightman, Pearl Lambert, Leslie Hale, Thekla Minto, Louise Ball, Lola Ball, Henry Wightman, Minnie Lambert, Evalyn Wightman, Louise Wightman, Hulda Wightman, Trustees Green Mound Cemetery Association, the X. Company, a Corporation, John Doe, Richard Roe, Harry Green, Mary Roe, Jane Black and Fred Blue, Defendants.

Action brought in the Superior Court of the County of Mendocino, State of California, and the Complaint filed in the office of the Clerk of said County of Mendocino.

SUMMONS

THE PEOPLE OF THE STATE OF CALIFORNIA SEND GREETING TO:

E. B. Ball, Emily Miller, Mrs. J. B. Hunt, Raymond Ball, Glenn Philbert, Hazel Ball, Clyde Ball, Melissa Ball, Mrs. Ezra Miller, De Los Wightman, Cecil Wightman, Pearl Lambert, Leslie Hale, Thekla Minto, Louise Ball, Lola Ball, Henry Wightman, Minnie Lambert, Evalyn Wightman, Louise Wightman, Hulda Wightman, Trustees Green Mound Cemetery Association, the X. Company, a corporation, John Doe, Richard Roe, Harry Green, Mary Roe, Jane Black and Fred Blue, Defendants.

You are hereby directed to appear and answer the Complaint in an action entitled as above, brought against you in the Superior Court of the County of Mendocino, State of California, within ten days after the service on you of this summons—if served within this county; or within thirty days if served elsewhere.

And you are notified unless you appear and answer as above required, the said Plaintiff will take judgment for any money or damages demanded in the complaint as arising upon contract, or plaintiff will apply to the Court for any other relief demanded in said complaint.

Given under my hand and the seal of the Superior Court of the County of Mendocino, State of California, this 10th day of May, 1920.
HALE PRATHER, Clerk.
By W. H. PRATHER, Deputy Clerk.
35-10t

Cartwright Hotel

A HOME AWAY FROM HOME

From the moment the guest arrives he is agreeably impressed with the cheerful atmosphere which bespeaks hospitality, homelike informality and comfort.

RATES $2.00 and UP WITH BATH

From Ferry take car No. 1, 2 or 3 to Powell Street.

From Townsend take car No. 13 to Sutter, transfer to Sutter St.

524 Sutter Street
One Block from Union Square
William Turner,
Manager.

San Francisco

UKIAH AND WILLITS STAGE

MARION TODD, PROP.

Leaves Ukiah at 9:30 p. m., arriving at Willits at 10:50 p. m.

Leaves Willits at 5:20 a. m., arriving at Ukiah at 6:50 a. m., and connecting with the Northwestern Pacific southbound morning train.



Note the collars, shirts and etc. you get back from this Laundry. See how correctly finished they are. They can knot bee beet. To be a patron of this Laundry means longer life and better finish to your linen. Test it. Try our family washing (rough dry). Phone 70-W. Our wagon calls to and delivers to all parts of this city 6 days a week.

UKIAH STEAM LAUNDRY
Phone 70-W.
East Clay St. :-: Ukiah, Cal

UNDERTAKING AND EMBALMING
Cleland's Furniture Store
LICENSED EMBALMER IN CHARGE

HOPLAND NOTES

HOPLAND, June 3.—Mr. Lafau and family of San Francisco came up to Hopland on a business trip and visited Mr. Lafau's uncle, Mr. Abert, at McDowell Springs.

P. H. Arnaud, of the "Sky Park Ranch" has just returned from a few days in San Francisco on business. His friends are glad to see him back.

Prof. Billman of Hopland high school has accepted the principalship of Geyserville high school for next year.

Miss Nellie Turner, who has been employed by the Red Cross for six months, for Mendocino County nurse, has been inspecting children of the Hopland school.

Rev. J. A. Batchelor, presiding elder of the San Francisco district, will preach in Hopland next Sunday at 4 p. m. He will have a strong message for all. Any who are interested in further services here, will do well to be present.

Cudge Hiatt has been so busy shearing sheep that he had to take himself to the doctor for repairs last Friday.

Bob Hamilton of San Francisco, now has charge of the Hopland tonsorial parlors for Mrs. Walker, each day and evening and Sunday morning.

Miss F. T. Perry of the University of California, is making a successful canvass of Hopland vicinity for orders for toilet articles and household drugs from Omaha Goodrich Drug Company.

Miss Ida Doty has consented to sell her confectionery store to E. J. Duncan of Ukiah and George A. Sloan of Sacramento. Sorry to lose the cheerful kindness of Miss Ida, but welcome the new proprietors.

All the Hopland high school teachers have resigned.

R. R. Czeigowitz and family have moved into Orville Grant's bungalow.

Mr. and Mrs. Spooner of Oakland are visiting the home of Mr. and Mrs. Ed Hyden. Mr. Hyden is Mrs. Spooner's brother. Mrs. Spooner recognized on the street a friend of forty years ago in our pastor. H. M. McKnight.

Mrs. Lucy Dooley was much pleased to find the ranch still here and in good order, on her return from a trip of less than two weeks to Oakland, where she has two sons and daughters. She has lived on this great ranch so long, it seems a part of her life.

J. R. Smith, after suffering in bed for more than a week from the effects of that rusty nail puncture in his foot, was taken to the hospital in Ukiah last Monday by William Duncan.

Mr. Abert recently went to San Francisco and bought a two-ton truck and a 1920 model Buick touring car for profit and pleasure of all.

Orville Grant and family, including G. W. Grant, his father, attended memorial services at Ukiah Sunday. G. W. Grant was a veteran of the civil war.

Mrs. Lee Hiatt ran off the grade and damaged her new car, but fortunately no bones were broken.

Mrs. Aetna Molin, of San Francisco, returned home Sunday afternoon having come up to assist in decorating the grave of her sister, Mrs. George Fowler.

Mr. and Mrs. W. M. Eggleston and son "Bert" returned to their home in the city after a delightful visit of some length at the home of Bert Smith and family and of Mrs. Hicks, mother of Mrs. Smith.

Mr. Anderson of East Hopland went down Sunday to Santa Rosa to take part in decoration of graves of soldiers of the civil war. He is now seventy years young, and served in the Cumberland Division.

Mrs. J. D. Metzler returned Sunday night from Sausalito, where she visited two daughters.

Our Mother's Day program had to be deferred until 11 a. m. next Sunday, June 6, at which time all are invited to pay tribute to the precious memory of mother, wearing red flower for mother living, or white for mother dead.

Miss Mabel Walker came home from her school for the week-end, and brought with her as her guest, Miss Mary Haun, of her eighth grade. Miss Walker's school will not close till June 28 on account of time lost in the winter.

The Hopland high school pupils had a great picnic last Monday, each inviting two others; place "Lock's plunge bath."

Mrs. Sadie Rieve of Vallejo on Friday, May 28, had steering gear to break on the 100-foot grade just north of the Mountain House. The car jumped the grade which had a steep incline, then a drop of forty feet clear, they all sat in the car, without injury. Mr. Morrison went down with Mr. Rieve and drew the car up the grade, stripped car except of battery. Somebody cut out battery and pumped out gas, and sign of leaking radiator put Sheriff Byrnes on hot trail. He located leaking radiator, but parties had already disposed of battery, if they ever had it. Well?

Mr. and Mrs. George Ahrens are visiting relatives in Hopland for a few days. Mr. Ahrens is agent for Northwestern Pacific at Alder Point and has been in the employement of the company fourteen years. Mrs. Ahrens is a sister of Mrs. Gordon, and Miss Faught, and daughter of Mrs. Ruth Hixson.

Another former resident of Hopland married, Mr. C. Earle Doty, to Miss Mary Thomas of Healdsburg.

Mr. Lambert has been over to the ranch near Boonville, enjoying his summer vacation of two days. He looks fine. May try it again next year.

Miss Dorothy Duncan of San Francisco has been visiting her grand parents, Judge and Mrs. Clendenin of Hopland.

Tourist travel is getting so heavy via Hopland to Lake county, that several auto stages are necessary to meet the demand. They now run from Lakeport down to connect with the 6:21 a. m. train for San Francisco.

We believe in Hopland and try to boost the town, but it is to bad for crowds of hungry people to come from Lakeport early and not be able to get even a cup of coffee. Who will meet this need?

Mrs. Sam Duncan and Miss Ruth of San Francisco, have been visiting Clarence Duncan and family of Hopland.

Summer boarders and campers are now coming to Duncan Springs, Hopland, to begin life anew.

CHRISTIAN CHURCH

"Looking to the Reward" will be the subject at 11 a. m. following bible school at 10 a. m. Christian Endeavor at 6:45 p. m. will be dismissed in time to let all attend the Chautauqua, as there will be no preaching service. Proyer meeting Wednesday at 8 p. m. Only two more Sundays for the C. E. Contest, so let all continue in the good work of the past few months.

TRY A WANT AD—IT PAYS.

IN THE SUPERIOR COURT, COUNTY OF MENDOCINO, STATE OF CALIFORNIA.

W. L. Witherell, Plaintiff,
vs.
E. B. Ball, Emily Miller, Mrs. J. B. Hunt, Lola Ball, Louise Ball, Henry Wightman, Minnie Lambert, Melissa Ball, Raymond Ball, Glenn Ball Philbert, Hazel Ball, Clyde Ball, Mrs. Ezra Miller, De Los Wightman, Cecil Wightman, Pearl Lambert, Leslie Hale, Thekla Minto, Evalyn Wightman, Louise Wightman, Hulda Wightman, John Doe, Richard Roe and Mary Doe, Defendants.

Action brought in the Superior Court of the County of Mendocino, State of California, and the complaint filed in the office of the Clerk of the said County of Mendocino.

SUMMONS

THE PEOPLE OF THE STATE OF CALIFORNIA SEND GREETINGS TO:

E. B. Ball, Emily Miller, Mrs. J. B. Hunt, Lola Ball, Louise Ball, Henry Wightman, Minnie Lambert, Melissa Ball, Raymond Ball, Clyde Ball Philbert, Hazel Ball, Clyde Ball, Mrs. Ezra Miller, De Los Wightman, Cecil Wightman, Pearl Lambert, Leslie Hale, Thekla Minto, Evalyn Wightman, Louise Wightman, Hulda Wightman, John Doe, Richard Roe, and Mary Roe, Defendants.

YOU ARE HEREBY DIRECTED TO APPEAR and answer the Complaint in the action entitled as above, brought against you in the Superior Court of the County of Mendocino, State of California, within ten days after the service on you of this Summons—if served within this County; or within thirty days if served elsewhere.

And you are notified that unless you appear and answer as above required, the said Plaintiff will take judgment for any money or damages demanded in the Complaint as arising upon the contract, or plaintiff will appy to the Court for any other relief demanded in said Complaint.

Given under my hand and the Seal of the Superior Court of the County of Mendocino, State of California, this 10th day of May A. D., 1920.
HALE PRATHER, Clerk
By W. H. PRATHER, Deputy Clerk.
35-10t

TO THE FREEHOLDERS OF ROAD DISTRICT NUMBER TWO, COUNTY OF MENDOCINO.

Notice is hereby given that the time and place of hearing the petition to vacate, discontinue, abandon and abolish that certain street or highway in the Briggs and Brunner Addition No. 1 to the Town of Ukiah City, Mendocino County, California, known and designated on the Map of said Addition as Briggs Street, the same being a strip of land 617.03 feet long by 40 feet in width more particularly described as beginning at the Southwest corner of lot 6 of said Briggs and Brunner Addition No. 1 and running thence Northerly along the West line of said lot 6 to the Northwest corner thereof, thence Westerly along the South line of Brunner Street to the East line of the Northwestern Pacific Railway Company's right of way, thence Southerly along the East line of said right of way to the North line of Brush Street, and thence Easterly along the North line of Brush Street to the place of beginning, is set for 10 o'clock A. M. Tuesday, June 15, 1920 in the Board Room of the Board of Supervisors of Mendocino County in the Court House at Ukiah, Cal.

Dated May 11, 1920.

Signed: A. J. FAIRBANKS, Chairman of the Board of Supervisors.
Attest HALE PRATHER, Clerk.
By C. V. VAN DYKE, Deputy Clerk.
35-2t

Mr. and Mrs. Grover King of Potter Valley were visitors in the county seat during the first part of the week.

IN THE SUPERIOR COURT OF THE STATE OF CALIFORNIA IN AND FOR THE COUNTY OF MENDOCINO.

Notice for Publication of Time Appointed for Probate of Will

PROBATE

In the Matter of the Estate of Albert Reherman, Deceased.

Notice is hereby given, that Friday, the 18th day of June A. D., 1920, at 2:00 o'clock P. M. of that day, and the Court Room of said Court, at the Court House, in the County of Mendocino, State of California, have been appointed as the place for proving the will of said Albert Reherman, deceased, and for hearing the application of Lorenz Menne and Frank Menne for the issuance to them of Letters Testamentary thereon. And all persons interested in said estate are notified to then and there appear and show cause, if any they have, why said will should not be admitted to probate, and Letters Testamentary thereon issued to said petitioners.

HALE PRATHER, County Clerk.
By W. H. PRATHER Dep. Clerk.
KEITH C. EVERSOLE, Attorney for Petitioner.

Dated May 22, 1920.

Date of first publication May 28th, 1920. 34-3t



© 1920

What's become of the prejudice against automobiles because they frightened the horses

NOW cars are everywhere. The horses have gotten used to them—and so has everybody else. Think of it! This year the American people will spend *nearly a billion dollars* on tires alone.

Tires are one of the *biggest items* on the car owner's bills.

II

Hardly a Saturday, when you motorists drop in to "tune up" for a Sunday trip, that one or more of you doesn't tell us something of value to our business. Sooner or later it comes back to you in *Service*.

Service is what the car owners of this community are looking for nowadays.

And especially the *small car* owners, who put service *first* in figuring their motoring expenditures.

III

Just because a man has a moderate-price car is no reason why he should get any *less service* out of his tires.

We believe that the man with the small car is entitled to *just as good* tire service as the man with the big car—and both are entitled to the *best tire service* they can get.

That's why we represent U. S. Tires in this community.

And why more car owners—*large* and *small*—are coming to us every day for U. S. Tires.

IV

Come in and talk to us about tires. We're here to help you get the kind of tires you want.

Select your tires according to the roads they have to travel:

In sandy or hilly country, wherever the going is apt to be heavy—The U. S. Nobby.

For ordinary country roads—The U. S. Chain or Usco.

For front wheels—The U. S. Plain.

For best results—*everywhere*—U. S. Royal Cords.

ROYAL CORD · NOBBY · CHAIN · USCO · PLAIN

United States Tires

UKIAH AUTO SUPPLY CO.

DISPATCH-DEMOCRAT

Published Every Friday at Ukiah, Mendocino County, California

J. B. SANFORD, Editor and Proprietor

E. P. THURSTON, Associate Editor and Manager

Advertising Rates on Application

SUBSCRIPTION RATES

Per Year ----------$2.50 Three Months ---------- .30

Six Months ---------- 1.50 One Month ---------- .30

Single Copies to non-subscribers .10

Potter Paragraphs

POTTER VALLEY, June 2.—W. S. Bevans made a business trip to the county seat on Tuesday.

John Guntly and family spent Wednesday in Ukiah, attending to business and visiting relatives.

Mr. and Mrs. L. T. Mustard and daughter of Ukiah, visited relatives and friends in this valley on Monday.

Mrs. J. J. Dashiell and daughter, Vera, and son, Howard, spent the week in Willits as the guests of relatives.

Mrs. Horace Weldon, who has been visiting in this section of the county for a short period returned to her home in Willits Saturday.

Harold Smith, a foreman for the contsruction company that is building the Gravelley Valley dam, visited friends in this valley on Monday.

Frank Hall of San Francisco spent the holiday in Potter valley, where he was a guest at the home of Mr. and Mrs. O. W. Busch.

Aimee and Edward Frasier of Petaluma spent the week-end in this valley, visiting with Miss Hazel Busch.

Charley Guntley of Navarro is visiting with his parents at the Guntley ranch south of this valley.

Mr. and Mrs. C. F. Rupe spent the holiday season in Lake county, viciting relatives and looking after property interests.

Bruce Walker and family motored to Lake county on business the first of the week.

Miss Henrietta Woods of Ukiah spent the week-end in this valley as the guest of Mrs. C. B. Neil.

Miss Ruth Strayer, a teacher in the Potter Valley Union High School, spent the holiday period with friends in Gravelley valley.

C. B. Neil and family motored to Ukiah on a combined business and pleasure trip Monday.

P. S. Vaughn and Bruce Walker made a business trip to Hopland last week.

Mrs. J. J. Dashiell, Miss Vera Dashiell, and Miss Ruth Busch were shopping in Ukiah on Tuesday.

Mr. and Mrs. Lee Knighten entertained about sixty friends at a dancing party at their home in Lower Potter Saturday evening. Many from Lake county attended. Supper was served at midnight. All present report having spent a very pleasant evening.

A motion picture benefit for the local Epworth League will be held in the church next Friday evening. The people of the valley are cordially invited to attend, participate in the pleasure of the evening, and incidentally assist the organization in the interests of which the affair is conducted. The picture represents the works of an author and actor of great prominence and those who enjoy this form of entertainment cannot afford to miss it.

Watkins remedies—Mrs. E. Dunn. 34-tf

PEARL OIL (KEROSENE)

For OIL COOKSTOVES

STANDARD OIL COMPANY (CALIFORNIA)

POLITICAL ANNOUCEMENTS

FOR SUPERVISOR—2ND DISTRICT

E. M. Ford, incumbent, announces his candidacy for supervisor of the Second district, subject to the primary election Tuesday, August 31, 1920. The support of the voters is respectfully solicited.

FOR SUPERIOR JUDGE

Hugh L. Preston announces himself as a candidate for superior judge of Mendocino county, subject to the will of the voters at the election of Tuesday, August 31, 1920.

FOR SUPERVISOR—2ND DISTRICT

Nicholas Cocking announces himself as a candidate for the office of supervisor of the Second district, subject to the primary election, Tuesday, August 31, 1920. The support of the voters is respectfully solicited.

FOR SUPERVISOR 1ST DISTRICT

E. L. Williams, incumbent, announces his candidacy for Supervisor of the First District, subject to the primary election, Tuesday, August 31, 1920. The support of the voters is respectfully solicited.

FOR SUPERVISOR 2ND DISTRICT

J. V. Ray announces himself as a candidate for the office of Supervisor of the Second District, subject to the primary election, Tuesday, August 31, 1920. The support of the voters is respectfully solicited.

FOR SUPERVISOR—2D DISTRICT

J. M. Luce hereby announces his candidacy for the nomination as supervisor of the second district, subject to the decision of the voters at the primary election, Tuesday, August 31, 1920, and respectfully asks the consideration of the voters on that date.

LOCALS

P. Strusz and wife, well known residents of the Hopland section, were county seat visitors Wednesday.

Dr. Eph Weiss, the expert refracting optician of San Francisco, will be in Ukiah at the Hotel Cecille, June 9th. Permanently located at 706 Larkin Street, San Francisco.

Frank Mosier and wife came down from their home in Potter Valley the early part of the week. They have sold their ranch there and will move to Lake county in the near future.

ST. HELENA MAN TAKES CHARGE OF S. O. PLANT

Howard C. Foss, formerly in charge of the Standard Oil plant at St. Helena, arrived in Ukiah Monday to take charge of the Standard Oil plant here. He succeeds Neil Anker who tendered his resignation to take effect May 31. Anker intends going into business for himself in the near future.

LOCALS

Mrs. Oscar Hollingsworth, of Laughlin, was in Ukiah yesterday.

Arthur Hooke and wife, well known former residents of Ukiah, were here this week on an outing trip.

Miss Dorothy Thomas, who is attending Mills College, is home for the summer vacation.

U. S. Gantz was down from Redwood valley on a short business trip yesterday.

J. G. Newman came down from Potter valley yesterday to attend the monthly meeting of the Farm Bureau.

Miss Wanda Walker, who has been visiting in Washington state, has returned to her home in this city.

Charles Nutter of Kelseyville was greeting old friends in this city during the week.

Mrs. Isabelle Haines arrived the latter part of last week for a short visit with relatives and friends in Ukiah. She will return to her home in Berkeley the latter part of the week.

BE OPTIMISTIC

Here's Good News for Ukiah Residents

Have you a pain in the small of the back?

Headaches, dizziness, nervous spells?

Are languid, irritable, and weak?

Annoyed by urinary disorders?

Don't despair—profit by Ukiah experiences.

Ukiah people know Doan's Kidney Pills—have used them—recommend them. Ask your neighbor.

Here's a Ukiah resident's statement:

Mrs. F. Updegraff, 335 E. Perkins St., Ukiah, says: "Some time ago my kidneys caused me a good deal of trouble. I often had pains through my back and kidneys that made me miserable. My kidneys acted irregurlarly, too. I read of Doan's Kidney Pills and used them as directed. They soon removed all signs of the trobule and strengthened up my kidneys in good condition."

Price 60c, at all dealers. Don't simply ask for a kidney remedy—get Doan's Nidney Pills—the same that Mrs. Updegraff had. Foster-Milburn Co., Mfrs., Buffalo, N. Y.

OLD BOOKS WANTED

Will pay $12.50 for Five Years of Crime, by Forsee. Any books, pamphlets, ciculars, or magazines, old directories or bound newspapers published in California or Oregon back of 1885. Also anything published anywhere relating to the history of California or Oregon. Please describe, state condition, date and price.

MABEL L. HOLMES,
2735 Elwood Avenue,
Berkeley, Calif.

FUNERAL DIRECTORS AND Licensed Embalmers

NEW FUNERAL CHAPEL and AUTO HEARSE

Lady Attendant When Required

FURNITURE, CARPETS, and SCHOOL SUPPLIES A SPECIALTY.

J. W. EVERSOLE

For Quality

Want to Be a Salesman? Write Parks Bros.

Ed's Job Wins

"I've had three farms and two livery stables. Sold out. Had left—buggy full of debts. I wanted to be a salesman. John Manor said, 'Get a job selling Parks Bros.' Quality Groceries Wholesale to Farmers. Goods Guaranteed. "Satisfaction or Money Back." I've used them myself, and saved 20 per cent." Now—debts paid. Family on Prosperity Road. Wife wears the smile she had when a girl. "We've got the best job and the best home we ever had." We can use another worker as goods as Ed. Do you want the job? Full time work only. Write for Ed's proposition. Tell me your age, experience, occupation for past five years.

U. D. HUNTTING, Care Parks Bros., Portland, Oregon
(Read "Mary's Man Wins," next issue.) 3

How's This?

We offer $100.00 for any case of catarrh that cannot be cured by HALL'S CATARRH MEDICINE.

HALL'S CATARRH MEDICINE is taken internally and acts through the Blood on the Mucous Surfaces of the System. Sold by druggists for over forty years. Price 75c. Testimonials free.
F. J. Cheney & Co., Toledo, Ohio.

MONEY TO LOAN

We have unlimited money to loan on farm properties. Pay back on installments. Low rate of interest.
J. A. WALDTEUFEL

AUTO MOVIES By TAYLOR BROS. GARAGE



HENRY'S wife is right. Having us overhaul a car is almost the same thing as getting a new one. Don't get discouraged if your car is not serving you properly. The chances are that we can persuade it to do the right thing by you.



ANNOUNCEMENT!

The undersigned has taken over the interests of Taylor & Walker and the Overland and Willys Knight automobile agencies for the upper half of Mendocino Co. I am not a stranger in the automobile business having been identified with the Willys Overland Company for several years.

I have become a citizen of Ukiah having come here to make it my home and become identified with the community wishing to accept and extend all courtesies commensurate with a new comer in your city.

I am now prepared to make immediate delivery on all models of Willys Knight & Overland cars.

E. A. Totten

DEALER

312-314 N. State St. - - - Phone 74

UKIAH, CALIFORNIA

WHY BE A SLAVE?

Are you one of those unlucky housewives who are forced to slave over a red hot wood stove during the hot summer months, or have you discovered the secret of using

Mando Kero-Gas?

THE STOVES WHICH MAKE COOKING A PLEASURE

Absolutely without noise or odor, the **MANDO KERO-GAS STOVE** performs every function of a wood stove without a perceptible rise in the temperature of your kitchen.

We have the **KERO-GAS STOVES** in several styles and sizes. Come in and let us explain to you how to become a member of the League of Emancipated Housewives.

UKIAH FARMERS' CLUB, INC.

C. A. Bernhard, Mgr.